







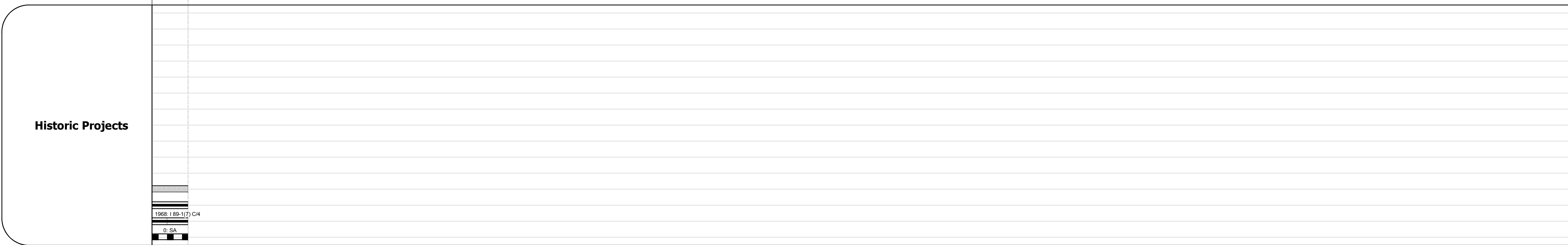



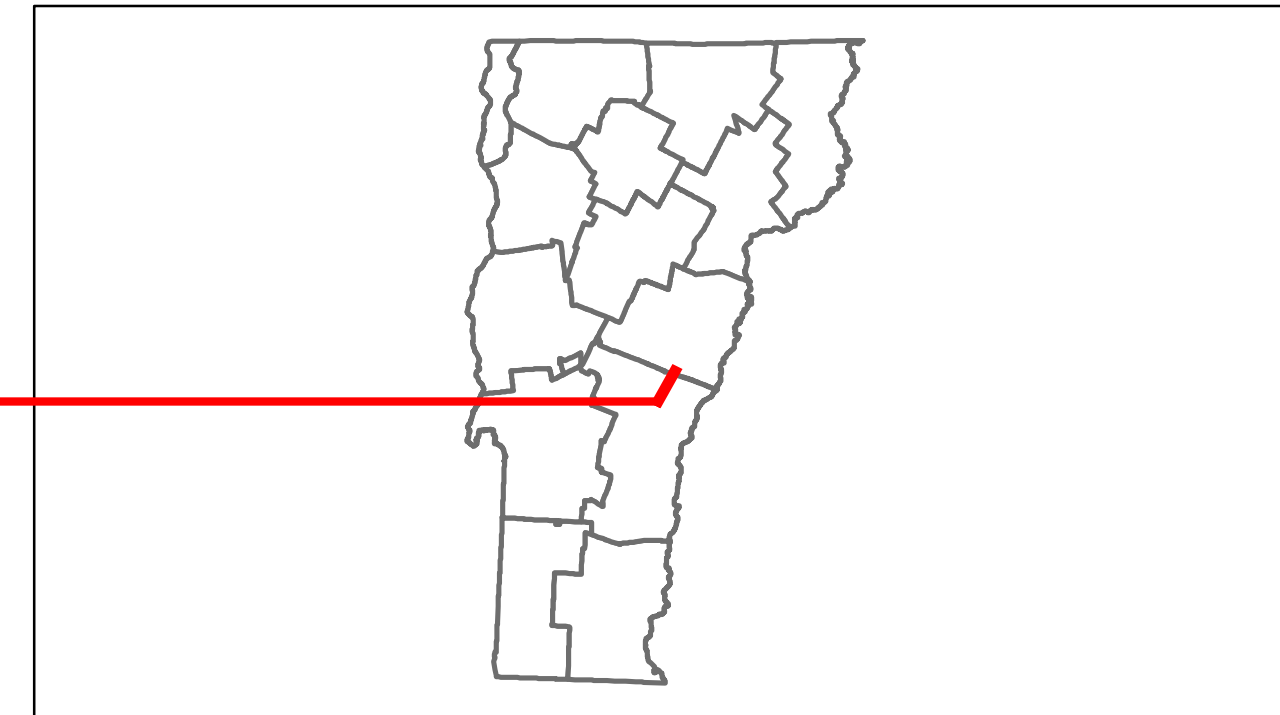


Route Log Progress Chart

DRAFT

Please Note: Errors and Omissions May Exist.
Contact the VTrans Mapping Unit with questions or concerns.

DISTRICT	TOWN	ROUTE
4	SHARON	VT-132



DESCRIPTION BLOCK
<p>Bridge 1: Stringer/multi-beam or girder - 1968 Structure No. 200089015S14172 Length: 172' Height: 0.0' Weight Limit: 0 Facility Carried: 1 00089 ML Bridge Type: 3 SP ROLLED BEAM Features Intersected: 1 89 OVER VT 132</p> <p>Bridge 1A: Stringer/multi-beam or girder - 1968 Structure No. 200089015N14172 Length: 172' Height: 0.0' Weight Limit: 0 Facility Carried: 1 00089 ML Bridge Type: 3 SP ROLLED BEAM Features Intersected: 1 89 OVER VT 132</p>

Historic Projects Retreatment, Resurface, Unknown, Bituminous Mix, Skimmy Mix, Bituminous Seal, Bituminous Concrete, Concrete, Gravel, Surface Treated Gravel, Plant Mix, Reclaimed Base and Bituminous Concrete, Concrete	Functional Class 1, 2, 6, 7, 8, 11, 12, 14, 16, 17, 18, 19	Curves Left, Right	Road Widths (ft)	AADT (count)	Mileage by Functional Class By Sheet 0177 7 - Rural - Major collector 0.227	Mileage by Town By Sheet SHARON - V132-1417 0.227 of 0.227	DISTRICT 4	TOWN SHARON	Date: 05/22/14	ROUTE VT-132
Crash Locations Fatal, Injury, Property Damage Only, Unknown Crash Type	Speed Zones 25, 30, 35, 40, 45, 50, 55, 60, 65	Grades grade up, grade down	Traffic Counters (counter ID)	Total Mileage: 0.227 mi	Total Mileage: 0.227 mi	1 of 1 TWN mileage: 0.0 to 0.227	ETE mileage: 0.0 to 0.227			