

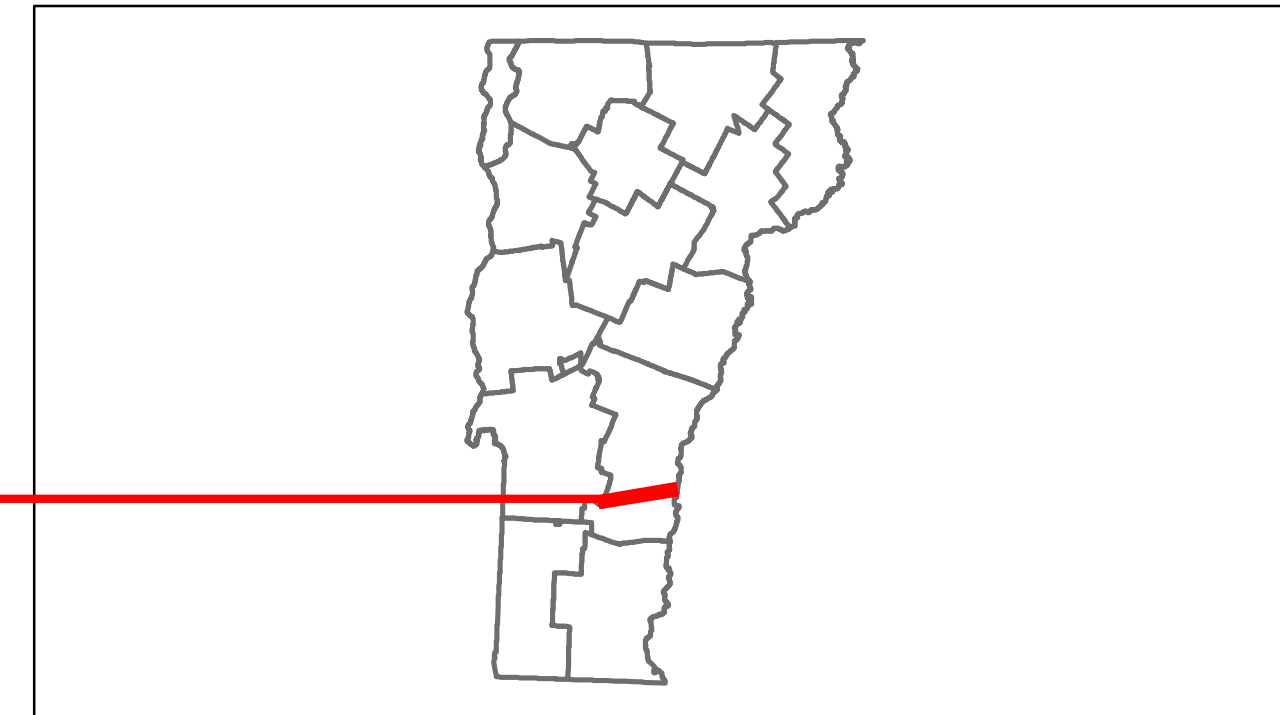


Route Log Progress Chart

DRAFT

Please Note: Errors and Omissions May Exist.
Contact the VTrans Mapping Unit with questions or concerns.

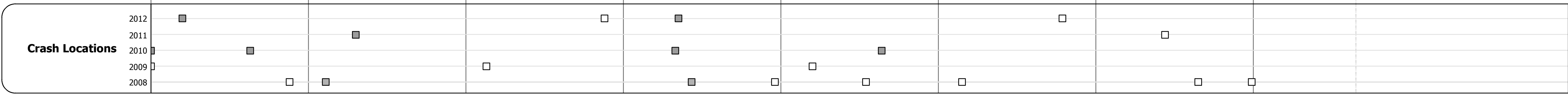
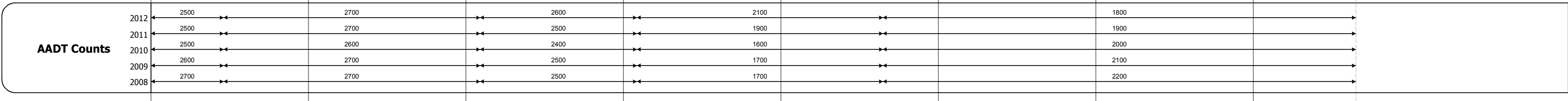
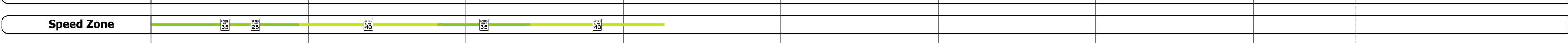


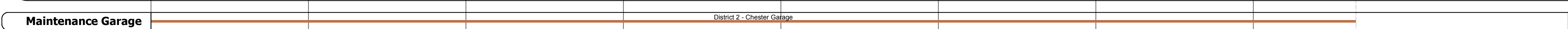
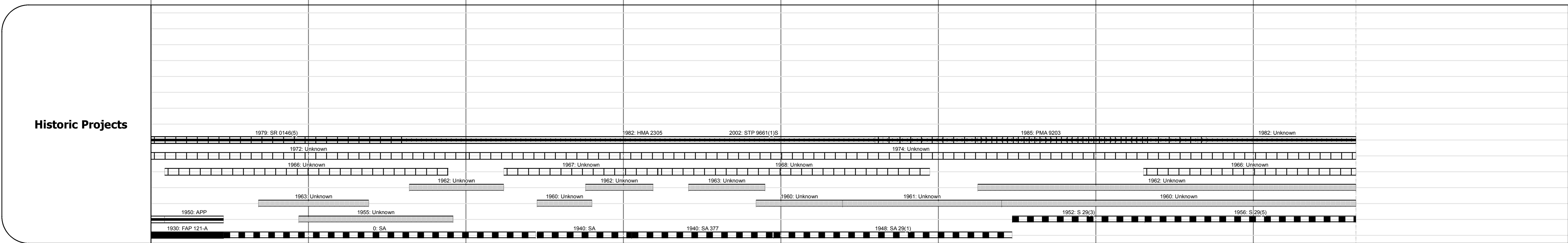

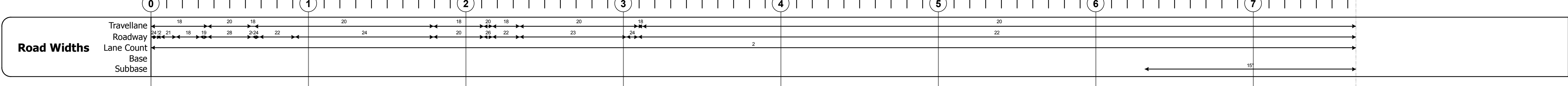
DISTRICT	TOWN	ROUTE
2	CAVENDISH	VT-131



Stick Diagram

- Town Boundary
- Village/UC Boundaries
- District Boundaries
- State/Town Highway Change
- Divided Highway Limits
- Ghost Section Boundary
- FAU Limits
- Streams
- Town Center
- Primary Structures
- Secondary Structures
- Stations (Feet)
- Railroad Crossings
- Divided State Highway
- State Highway
- Divided Class 1 Town Highway
- Class 1 Town Highway

Scale: 1 INCH = 2000 FEET



DESCRIPTION BLOCK

Bridge 1:
Stringer/multi-beam or girder - 1947
Structure No. 200146000114062
Length: 128'
Width: 30.0'
Weight Limit: 20
Facility Carried: VT 00131 ML
Bridge Type: 2 SP ROLLED BEAM
Features Intersected: TWENTY MILE STREAM
Surface: Bituminous
Maintenance/Ownership: State

Bridge 3:
Stringer/multi-beam or girder - 1940
Structure No. 200146000314062
Length: 59'
Width: 27.3'
Facility Carried: VT 00131 ML
Bridge Type: ROLLED BEAM
Features Intersected: ELM BROOK
Surface: Bituminous
Maintenance/Ownership: State

Bridge 4:
Stringer/multi-beam or girder - 1938
Structure No. 200146000414062
Length: 49'
Width: 30.0'
Facility Carried: VT 00131 ML
Bridge Type: ROLLED BEAM
Features Intersected: BROOK
Surface: Bituminous
Maintenance/Ownership: State

Culvert 5:
Culvert - 1960
Structure No. 300146000514061
Length: 7'
Under Clearance: 5.0'
Facility Carried: VT 131
Bridge Type: MULTIPLATE PIPE ARCH
Features Intersected: BROOK
Maintenance: State

Culvert 6:
Culvert - 1960
Structure No. 300146000614061
Length: 7'
Under Clearance: 5.5'
Facility Carried: VT 131
Bridge Type: MULTIPLATE PIPE ARCH
Features Intersected: BROOK
Maintenance: State

Culvert 7:
Culvert - 1960
Structure No. 300146000714061
Length: 9'
Under Clearance: 6.5'
Facility Carried: VT 131
Bridge Type: CGMPPA
Features Intersected: BROOK
Maintenance: State

<p>Historic Projects</p> <ul style="list-style-type: none"> Retreatment Resurface Unknown Bituminous Mix Skimny Mix Bituminous Seal Gravel Surface Treated Gravel Plant Mix Reclaimed Base and Bituminous Concrete Concrete 	<p>Functional Class</p> <ul style="list-style-type: none"> 1 2 6 7 8 11 12 14 16 17 19 <p>Speed Zones</p> <ul style="list-style-type: none"> 25 30 35 40 45 50 55 60 65 	<p>Curves</p> <ul style="list-style-type: none"> Left Right <p>Grades</p> <ul style="list-style-type: none"> grade up grade down 	<p>Road Widths</p> <p>(ft)</p>	<p>Traffic Counters</p> <p>(counter ID)</p>	<p>AADT</p> <p>(count)</p>	<p>Crash Locations</p> <ul style="list-style-type: none"> Fatal Injury Property Damage Only Unknown Crash Type 	<p>Mileage by Functional Class By Sheet</p> <p>0146 7 - Rural - Major collector 7.652</p>	<p>Mileage by Town By Sheet</p> <p>CAVENDISH - V131-1406 7.652 of 7.652</p>	<p>DISTRICT</p> <p>2</p>	<p>TOWN</p> <p>CAVENDISH</p>	<p>Date: 05/22/14</p>	<p>ROUTE</p> <p>VT-131</p> <p>ETE mileage: 0.0 to 7.652</p>
							<p>Total Mileage: 7.652 mi</p>	<p>Total Mileage: 7.652 mi</p>		<p>1 of 1</p> <p>TWN mileage: 0.0 to 7.652</p>		