

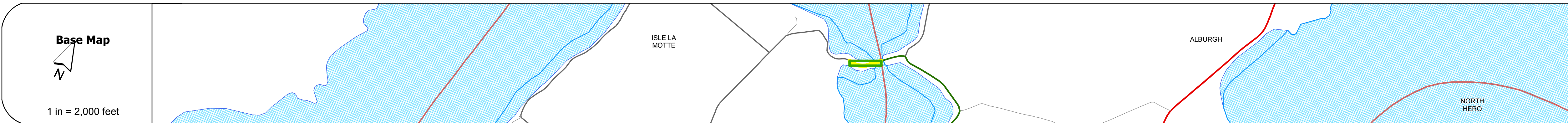
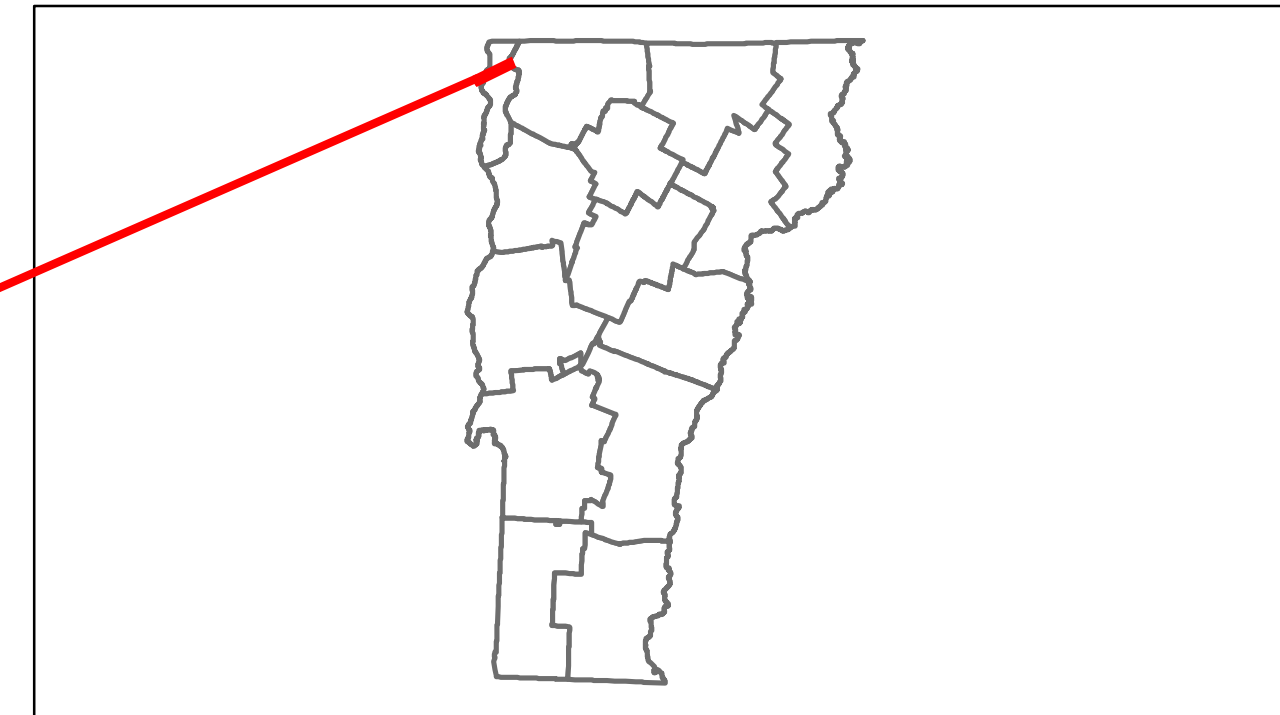


# Route Log Progress Chart

**DRAFT**

Please Note: Errors and Omissions May Exist.  
Contact the VTrans Mapping Unit with questions or concerns.

DISTRICT	TOWN	ROUTE
8	ISLE LA MOTTE	VT-129












- Stick Diagram**
- Town Boundary
  - Village/UC Boundaries
  - District Boundaries
  - State/Town Highway Change
  - Divided Highway Limits
  - Ghost Section Boundary
  - FAU Limits
  - Streams
  - Town Center
  - Primary Structures
  - Secondary Structures
  - Stations (Feet)
  - Railroad Crossings
  - Divided State Highway
  - State Highway
  - Divided Class 1 Town Highway
  - Class 1 Town Highway
- Scale: 1 INCH = 2000 FEET



## DESCRIPTION BLOCK

**Bridge 1:**  
Stringer/multi-beam or girder - 1955  
Structure No. 200290000107032  
Length: 89'  
Width: 25.5'  
Facility Carried: VT 00129 ML  
Bridge Type: ROLLED BEAM  
Features Intersected: ISLE LAMOTTE PASSAGE  
Surface: Bituminous  
Maintenance/Ownership: State



<p><b>Historic Projects</b></p> <ul style="list-style-type: none"> <li>Retreatment</li> <li>Resurface</li> <li>Unknown</li> <li>Bituminous Mix</li> <li>Skimny Mix</li> <li>Bituminous Seal</li> <li>Gravel</li> <li>Surface Treated Gravel</li> <li>Plant Mix</li> <li>Reclaimed Base and Bituminous Concrete</li> <li>Concrete</li> </ul>	<p><b>Functional Class</b></p> <ul style="list-style-type: none"> <li>1</li> <li>2</li> <li>6</li> <li>7</li> <li>8</li> <li>11</li> <li>12</li> <li>14</li> <li>16</li> <li>17</li> <li>19</li> </ul> <p><b>Speed Zones</b></p> <ul style="list-style-type: none"> <li>25</li> <li>30</li> <li>35</li> <li>40</li> <li>45</li> <li>50</li> <li>55</li> <li>60</li> <li>65</li> </ul>	<p><b>Curves</b></p> <ul style="list-style-type: none"> <li>Left</li> <li>Right</li> </ul> <p><b>Grades</b></p> <ul style="list-style-type: none"> <li>grade up</li> <li>grade down</li> </ul>	<p><b>Road Widths</b></p> <p>(ft)</p>	<p><b>Traffic Counters</b></p> <p>(counter ID)</p>	<p><b>AADT</b></p> <p>(count)</p>	<p><b>Crash Locations</b></p> <ul style="list-style-type: none"> <li>Fatal</li> <li>Injury</li> <li>Property Damage Only</li> <li>Unknown Crash Type</li> </ul>	<p><b>Mileage by Functional Class By Sheet</b></p> <p>0290 7 - Rural - Major collector 0.406</p>	<p><b>Mileage by Town By Sheet</b></p> <p>ISLE LA MOTTE - V129-0703 0.406 of 0.406</p>	<p><b>DISTRICT</b></p> <p>8</p>	<p><b>TOWN</b></p> <p>ISLE LA MOTTE</p>	<p>Date: 05/22/14</p>	<p><b>ROUTE</b></p> <p>VT-129</p>
							<p><b>Total Mileage: 0.406 mi</b></p>	<p><b>Total Mileage: 0.406 mi</b></p>	<p><b>1 of 1</b></p> <p>TWN mileage: 0.0 to 0.406</p>	<p>ETE mileage: 0.0 to 0.406</p>		