

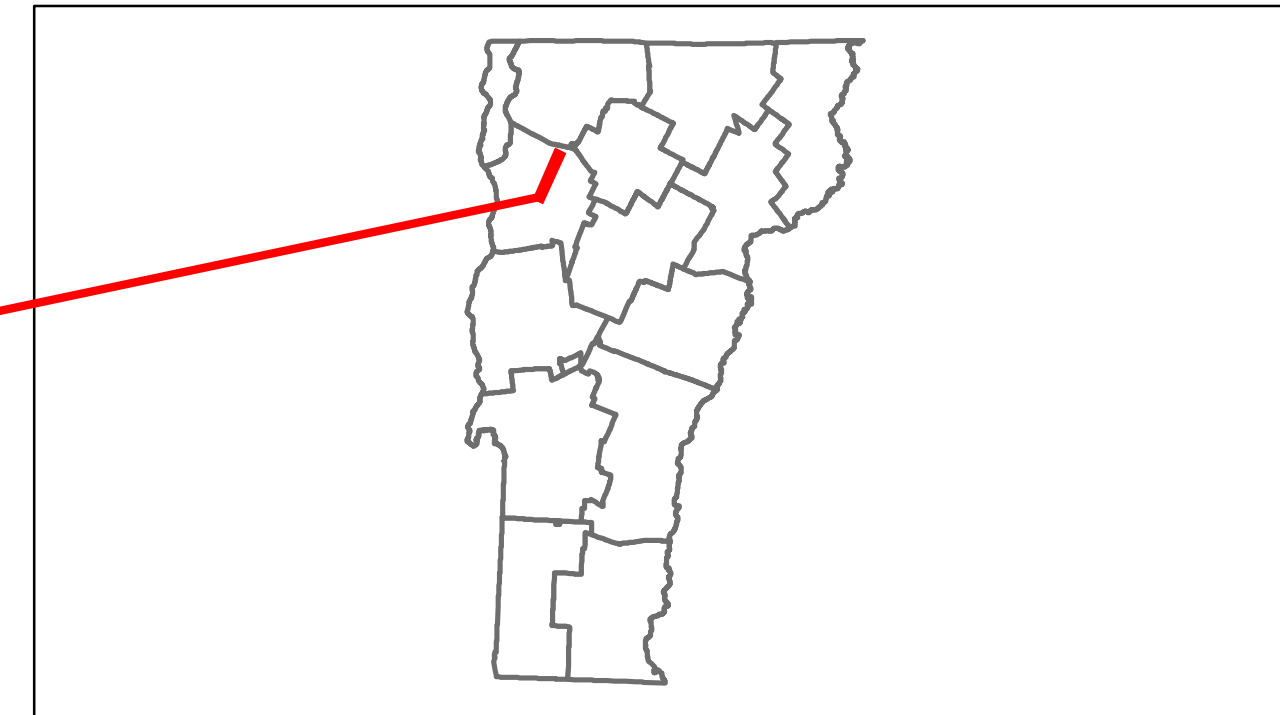


# Route Log Progress Chart

**DRAFT**


Please Note: Errors and Omissions May Exist.  
Contact the VTrans Mapping Unit with questions or concerns.

DISTRICT	TOWN	ROUTE
5	ESSEX	VT-128



Travellane	Roadway	Lane Count	Base	Subbase
16	20	2		
20	22			

Curves	Grades
10, 7, 10, 7, 8, 8	



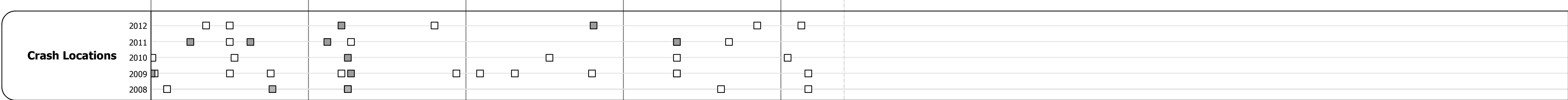
Maintenance Garage: District 5 - Colchester Garage

Traffic Counters
560194, 560325

Functional Class: 17

Speed Zone
30, 40

Year	Station 0	Station 1	Station 2	Station 3	Station 4
2012	3900		2200		2100
2011	3800		2200		2100
2010	3700		2100		2100
2009	3900		2300		2300
2008	4100		2500		2500



## DESCRIPTION BLOCK

**Culvert 1:**  
Culvert - 1948  
Structure No. 300229000104061  
Length: 15'  
Under Clearance: 14.0'  
Facility Carried: VT128  
Bridge Type: CGMPP  
Features Intersected: ALDER BROOK  
Maintenance: State

**Culvert 2:**  
Culvert - 1919  
Structure No. 300229000204061  
Length: 12'  
Width: 22.2'  
Under Clearance: 4.0'  
Facility Carried: VT128  
Bridge Type: RC BOX  
Features Intersected: BROOK  
Surface: Bituminous  
Maintenance: State

**Bridge 3:**  
Stringer/multi-beam or girder - 1940  
Structure No. 200229000304062  
Length: 84'  
Width: 22.2'  
Facility Carried: VT 00128 ML  
Bridge Type: ROLLED BEAM  
Features Intersected: BROWNS RIVER  
Surface: Bituminous  
Maintenance/Ownership: State

**Culvert 4:**  
Culvert - 1919  
Structure No. 300229000404061  
Length: 13'  
Under Clearance: 6.0'  
Facility Carried: VT128  
Bridge Type: CONCRETE BOX  
Features Intersected: ABBEY BROOK  
Maintenance: State

<b>Historic Projects</b> Retreatment, Resurface, Unknown, Bituminous Mix, Skimmy Mix, Bituminous Seal, Bituminous Concrete, Concrete, Gravel, Surface Treated Gravel, Plant Mix, Reclaimed Base and Bituminous Concrete, Concrete	<b>Functional Class</b> 1, 2, 3, 4, 5, 6, 7, 8, 9, 10, 11, 12, 13, 14, 15, 16, 17, 18, 19	<b>Curves</b> Left, Right	<b>Road Widths</b> (ft)	<b>Traffic Counters</b> (counter ID)	<b>Crash Locations</b> Fatal, Injury, Property Damage Only, Unknown Crash Type	<b>Mileage by Functional Class By Sheet</b> 0229 17 - Urban - collector 4.402	<b>Mileage by Town By Sheet</b> ESSEX - v128-0406 4.402 of 4.402	<b>DISTRICT</b> 5	<b>TOWN</b> ESSEX	<b>Date:</b> 05/22/14	<b>ROUTE</b> VT-128
<b>Total Mileage: 4.402 mi</b>						<b>Total Mileage: 4.402 mi</b>					
									<b>1 of 1</b> <b>TWN mileage:</b> 0.0 to 4.402	<b>ETE mileage:</b> 0.0 to 4.402	