


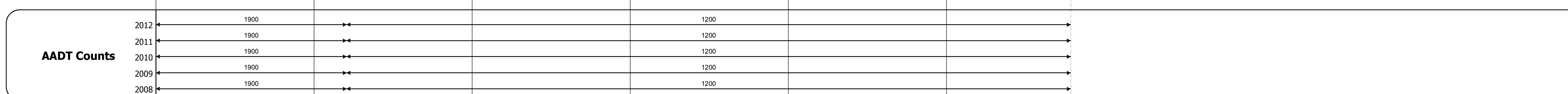

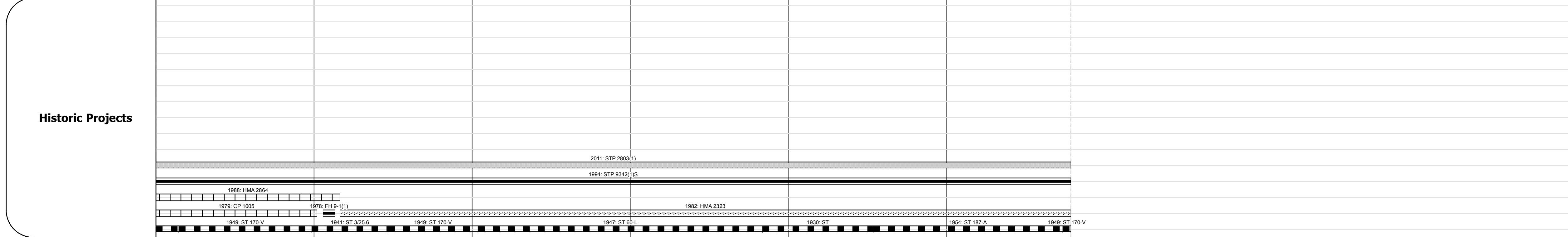

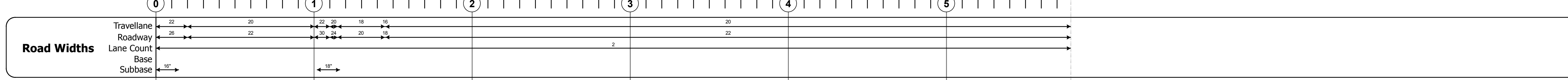
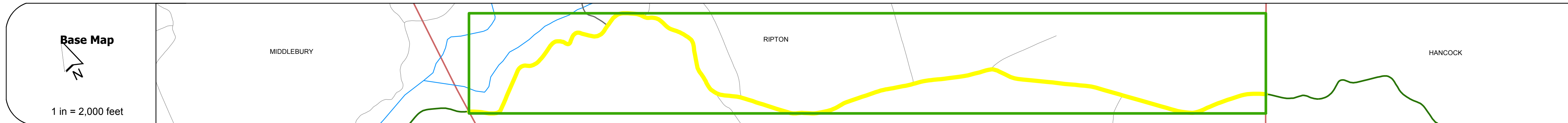
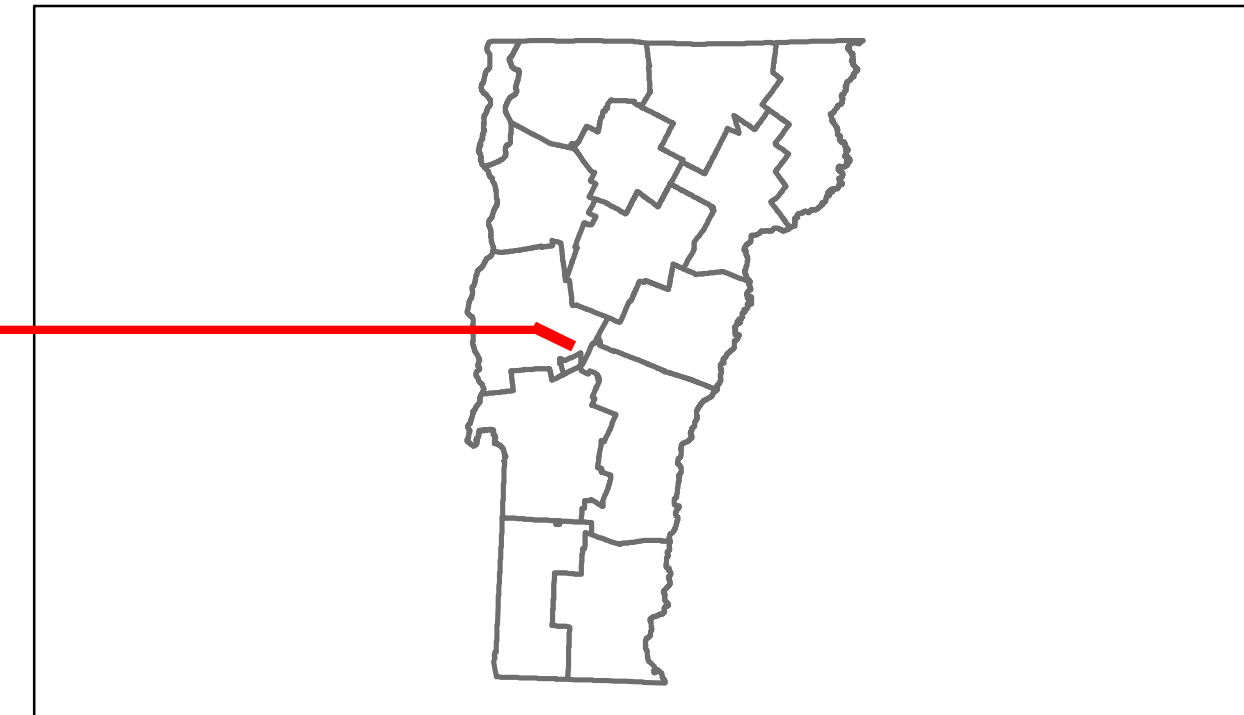


# Route Log Progress Chart

**DRAFT**

Please Note: Errors and Omissions May Exist.  
Contact the VTrans Mapping Unit with questions or concerns.

DISTRICT	TOWN	ROUTE
5	RIPTON	VT-125



## DESCRIPTION BLOCK

**Culvert 13A:**  
Culvert - 1919  
Structure No. 300174013A01161  
Length: 5'  
Facility Carried: VT125  
Bridge Type: PRECAST R.C. BOX  
Features Intersected: BROOK  
Maintenance: State

**Culvert 14:**  
Culvert - 1978  
Structure No. 200174001401162  
Length: 68'  
Facility Carried: VT 00125 ML  
Bridge Type: TWIN RC BOX  
Features Intersected: MIDDLEBURY RIVER  
Maintenance/Ownership: State

**Bridge 15:**  
Tee Beam - 1928  
Structure No. 200174001501162  
Length: 28'  
Width: 20.3'  
Facility Carried: VT 00125 ML  
Bridge Type: CONCRETE T-BEAM  
Features Intersected: MIDDLEBURY RIVER  
Surface: Bituminous  
Maintenance/Ownership: State

**Culvert 17:**  
Culvert - 2001  
Structure No. 300174001701161  
Length: 13'  
Under Clearance: 8.0'  
Facility Carried: VT125  
Bridge Type: PRECAST R.C. BOX  
Features Intersected: BRANDY BROOK  
Maintenance: State

**Culvert 18:**  
Culvert - 1982  
Structure No. 300174001801161  
Length: 8'  
Under Clearance: 8.0'  
Facility Carried: VT125  
Bridge Type: STEEL CULVERT  
Features Intersected: BROOK  
Maintenance: State

**Culvert 19:**  
Culvert - 1954  
Structure No. 300174001901161  
Length: 6'  
Under Clearance: 6.0'  
Facility Carried: VT125  
Bridge Type: ACCOMP  
Features Intersected: CRYSTAL BROOK  
Maintenance: State

<b>Historic Projects</b> Retreatment, Resurface, Unknown, Bituminous Mix, Skimmy Mix, Bituminous Seal, Bituminous Concrete, Surface Treated Gravel, Plant Mix, Reclaimed Base and Bituminous Concrete, Concrete	<b>Functional Class</b> 1, 2, 3, 4, 5, 6, 7, 8, 9, 10, 11, 12, 13, 14, 15, 16, 17, 18, 19	<b>Curves</b> Left, Right	<b>Road Widths</b> (ft)	<b>Traffic Counters</b> (counter ID)	<b>AADT</b> (count)	<b>Crash Locations</b> Fatal, Injury, Property Damage Only, Unknown Crash Type	<b>Mileage by Functional Class By Sheet</b> 0174 7 - Rural - Major collector 5.786	<b>Mileage by Town By Sheet</b> RIPTON - V125-0116 5.786 of 5.786	<b>DISTRICT</b> 5	<b>TOWN</b> RIPTON	<b>Date:</b> 05/22/14	<b>ROUTE</b> VT-125 ETE mileage: 18.625 to 24.411
							<b>Total Mileage:</b> 5.786 mi	<b>Total Mileage:</b> 5.786 mi	<b>1 of 1</b> TWN mileage: 0.0 to 5.786			

For More Information Contact - Vermont Agency of Transportation, Policy, Planning and Intermodal Development Division - Mapping Unit, 1 National Life Drive, Montpelier, VT 05633-5001 Telephone: 802-828-2600.