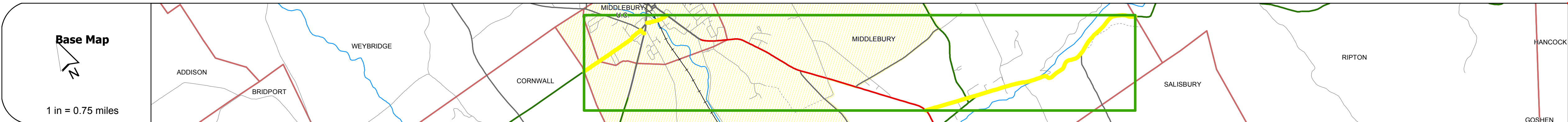
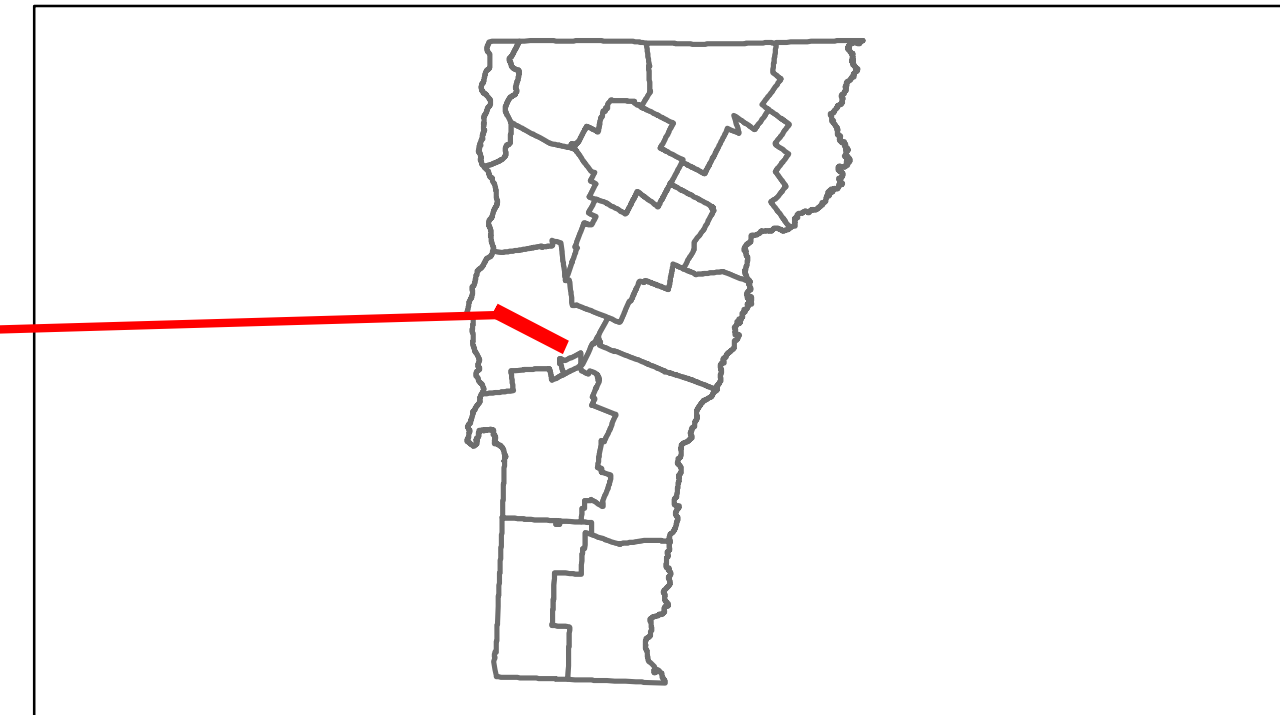




Route Log Progress Chart


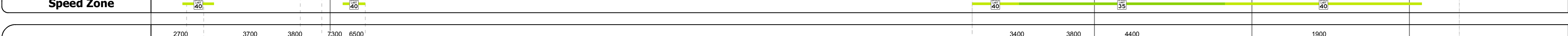






DRAFT
Please Note: Errors and Omissions May Exist.
Contact the VTrans Mapping Unit with questions or concerns.

DISTRICT	TOWN	ROUTE
5	MIDDLEBURY	VT-125



DESCRIPTION BLOCK

Culvert 13:
Culvert - 1924
Structure No. 200174001301112
Length: 49'
Width: 20.5'
Facility Carried: VT 00125 ML
Bridge Type: CONCRETE ARCH
Features Intersected: MIDDLEBURY RIVER
Maintenance/Ownership: State



Historic Projects Retreatment, Resurface, Unknown, Bituminous Mix, Skimmy Mix, Bituminous Seal, Bituminous Concrete, Surface Treated Gravel, Plant Mix, Reclaimed Base and Bituminous Concrete, Concrete	Functional Class 1, 2, 6, 7, 8, 11, 12, 14, 16, 17, 19	Curves Left, Right	Road Widths (ft)	Traffic Counters (counter ID)	AADT (count)	Crash Locations Fatal, Property Damage Only, Injury, Unknown Crash Type	Mileage by Functional Class By Sheet 0174 7 - Rural - Major Collector 3.094 5900 16 - Urban - Minor Arterial 1.013	Mileage by Town By Sheet MIDDLEBURY - V125-0111 4.317 of 4.317 Ghost Section - VT-30 (1.399 to 1.536) 3.991	DISTRICT 5	TOWN MIDDLEBURY	Date: 05/22/14	ROUTE VT-125 ETE mileage: 14.308 to 18.625
Total Mileage: 4.317 mi							Total Mileage: 4.317 mi					
1 of 1 TWN mileage: 0.0 to 4.317										ROUTE VT-125		