

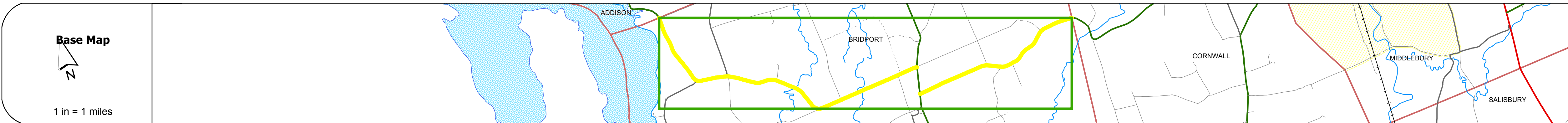
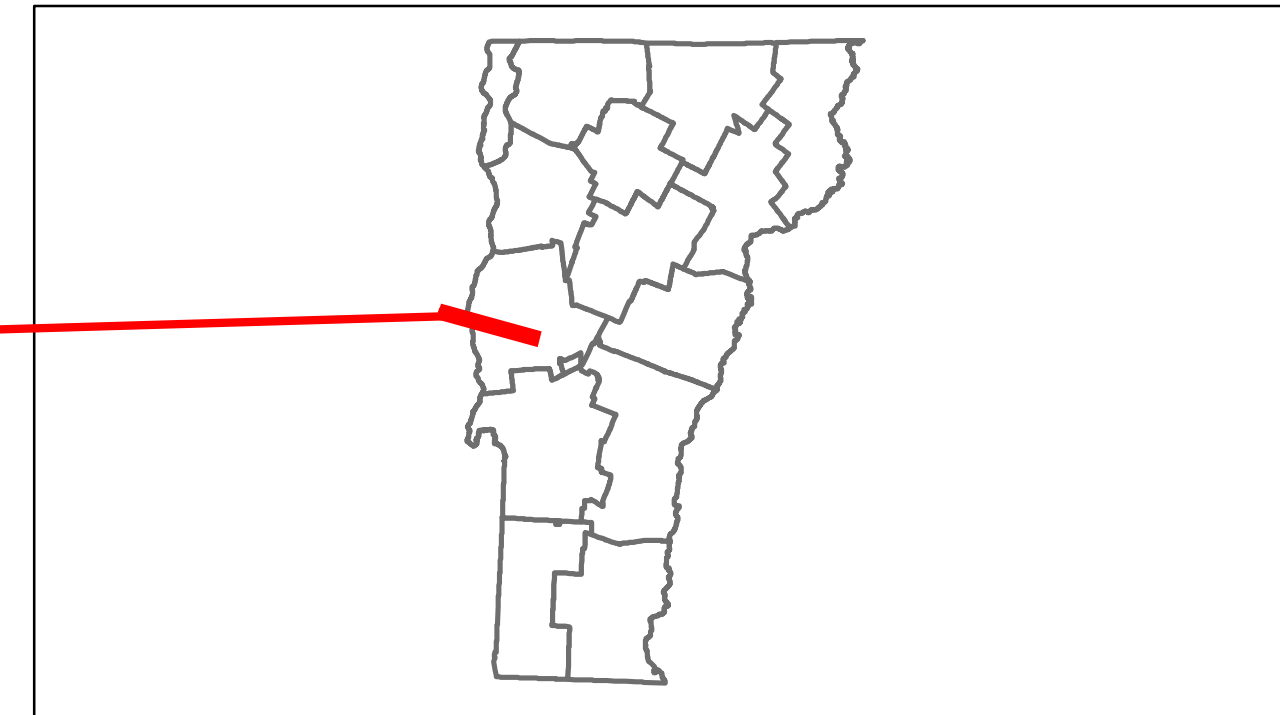


# Route Log Progress Chart







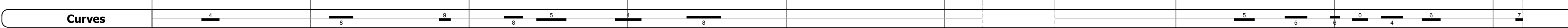
**DRAFT**

Please Note: Errors and Omissions May Exist.  
Contact the VTrans Mapping Unit with questions or concerns.

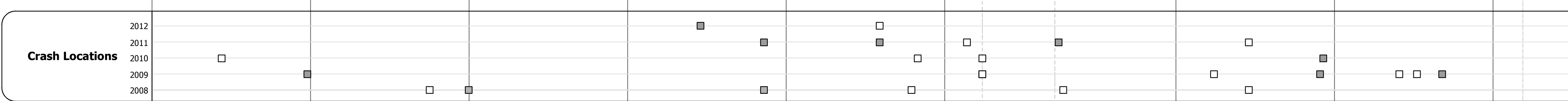
DISTRICT	TOWN	ROUTE
5	BRIDPORT	VT-125



Station	Travellane	Roadway	Lane Count	Base	Subbase
0					
1					
2					
3					
4					
5					
6					
7					
8					



Year	Station 0-1	Station 1-2	Station 2-3	Station 3-4	Station 4-5	Station 5-6	Station 6-7	Station 7-8
2012	1400			1400			1900	
2011	1400			1700			1900	
2010	1400			1900			1900	
2009	1400			1900			2000	
2008	1400			1900			2000	



DESCRIPTION BLOCK	
<b>Culvert 2:</b> Culvert - 1956 Structure No. 300172000201021 Length: 17' Under Clearance: 11.0' Facility Carried: VT125 Bridge Type: CGMPPA Features Intersected: WEST BR DEAD CREEK Maintenance: State	<b>Bridge 3:</b> Tee Beam - 1936 Structure No. 200172000301022 Length: 49' Width: 25.0' Facility Carried: VT 00125 ML Bridge Type: T-BM WID W PS SLAB Features Intersected: E. BR. DEAD CREEK Surface: Bituminous Maintenance/Ownership: State
<b>Culvert 5:</b> Culvert - 1949 Structure No. 300172000501021 Length: 7' Under Clearance: 7.0' Facility Carried: VT125 Bridge Type: CGMPPA Features Intersected: DRAINAGE BROOK Maintenance: State	<b>Culvert 7:</b> Culvert - 1945 Structure No. 300172000701021 Length: 12' Under Clearance: 12.0' Facility Carried: VT 125 Bridge Type: MULTIPLATE PIPE Features Intersected: BROOK Maintenance: State
<b>Culvert 8:</b> Culvert - 1949 Structure No. 300172000801021 Length: 8' Under Clearance: 7.0' Facility Carried: VT125 Bridge Type: MULTIPLATE CGMP Features Intersected: DRAINAGE BROOK Maintenance: State	

Historic Projects	Functional Class	Curves	Road Widths	AAADT	Mileage by Functional Class By Sheet	Mileage by Town By Sheet	DISTRICT	TOWN	Date: 05/22/14	ROUTE
<ul style="list-style-type: none"> <li>Retreatment</li> <li>Resurface</li> <li>Unknown</li> <li>Bituminous Mix</li> <li>Skimny Mix</li> <li>Bituminous Seal</li> <li>Gravel</li> <li>Surface Treated Gravel</li> <li>Plant Mix</li> <li>Reclaimed Base and Bituminous Concrete</li> <li>Concrete</li> </ul>	<ul style="list-style-type: none"> <li>1</li> <li>2</li> <li>6</li> <li>7</li> <li>8</li> <li>11</li> <li>12</li> <li>14</li> <li>16</li> <li>17</li> <li>19</li> </ul>	<ul style="list-style-type: none"> <li>Left</li> <li>Right</li> <li>grade up</li> <li>grade down</li> </ul>	<ul style="list-style-type: none"> <li>(ft)</li> <li>counter ID</li> </ul>	<ul style="list-style-type: none"> <li>Fatal</li> <li>Injury</li> <li>Property Damage Only</li> <li>Unknown Crash Type</li> </ul>	0172 7 - Rural - Major collector 8.189	BRIDPORT - V125-0102 Ghost Section - VT-22A (3.788 to 3.330) 8.189 of 8.189 0.458	5	BRIDPORT	1 of 1 TWN mileage: 0.0 to 8.189	VT-125 ETE mileage: 1.854 to 10.043
					Total Mileage: 8.189 mi	Total Mileage: 8.189 mi				