



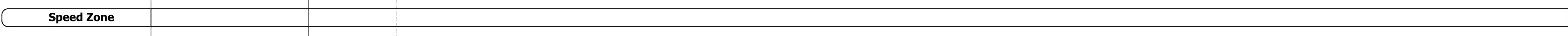







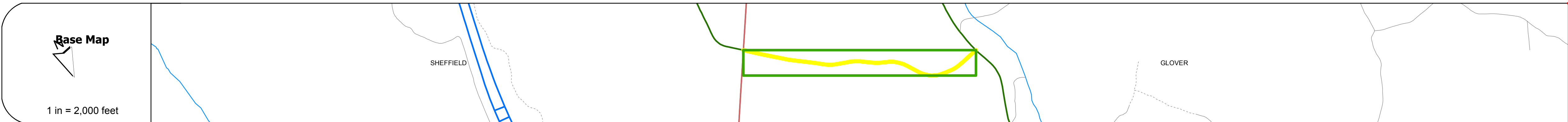
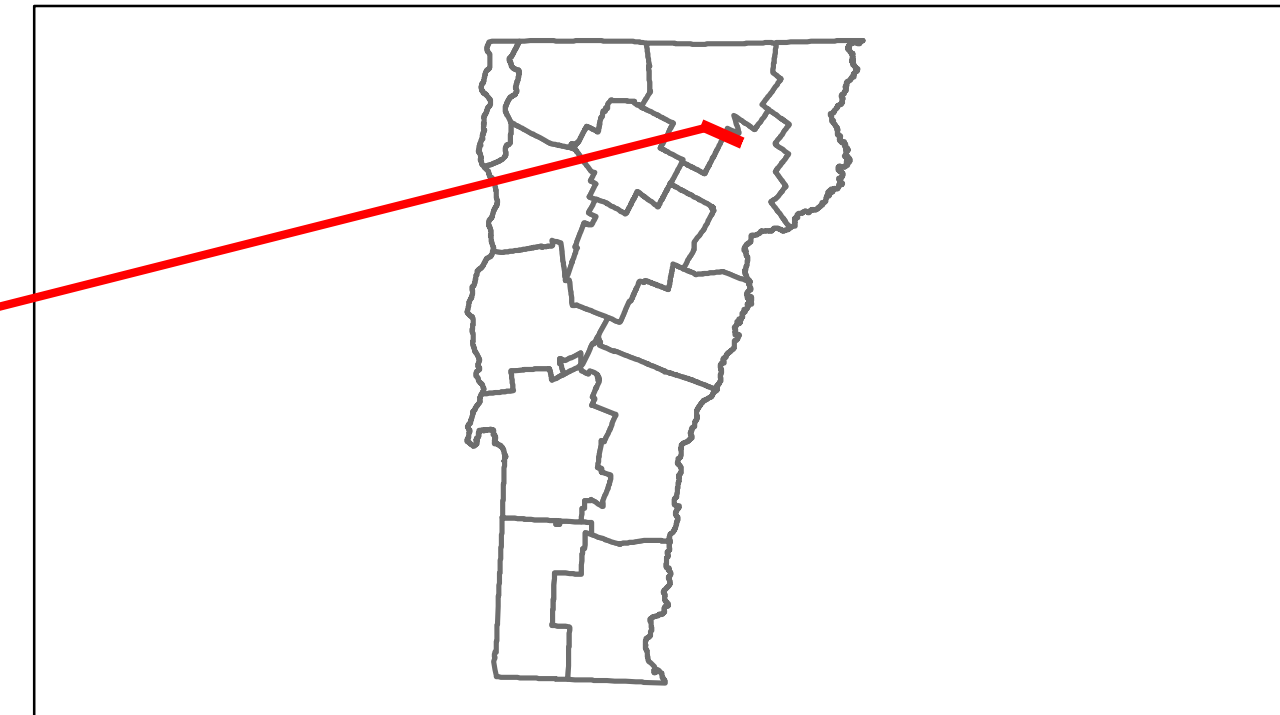


Route Log Progress Chart

DRAFT

Please Note: Errors and Omissions May Exist.
Contact the VTrans Mapping Unit with questions or concerns.

DISTRICT	TOWN	ROUTE
9	GLOVER	VT-122



DESCRIPTION BLOCK	

Historic Projects Retreatment, Resurface, Unknown, Bituminous Mix, Skimmy Mix, Bituminous Seal, Bituminous Concrete, Concrete, Gravel, Surface Treated Gravel, Plant Mix, Reclaimed Base and Bituminous Concrete	Functional Class 1, 2, 3, 4, 5, 6, 7, 8, 9, 10, 11, 12, 13, 14, 15, 16, 17, 18, 19	Curves Left, Right Grades grade up, grade down	Road Widths (ft) Traffic Counters (counter ID)	AADT (count) Crash Locations Fatal, Injury, Property Damage Only, Unknown Crash Type	Mileage by Functional Class By Sheet 0259 7 - Rural - Major collector 1.559 Total Mileage: 1.559 mi	Mileage by Town By Sheet GLOVER - V122-1008 1.559 of 1.559 Total Mileage: 1.559 mi	DISTRICT 9	TOWN GLOVER	Date: 05/22/14 1 of 1 TWN mileage: 0.0 to 1.559	ROUTE VT-122 ETE mileage: 13.656 to 15.215
--	--	---	---	---	---	--	----------------------	-----------------------	--	--