



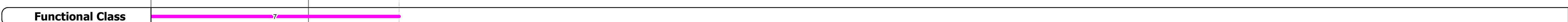





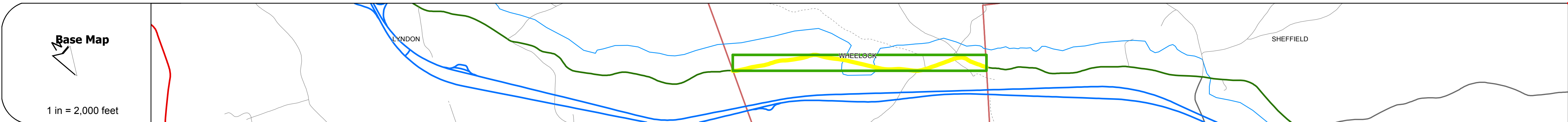
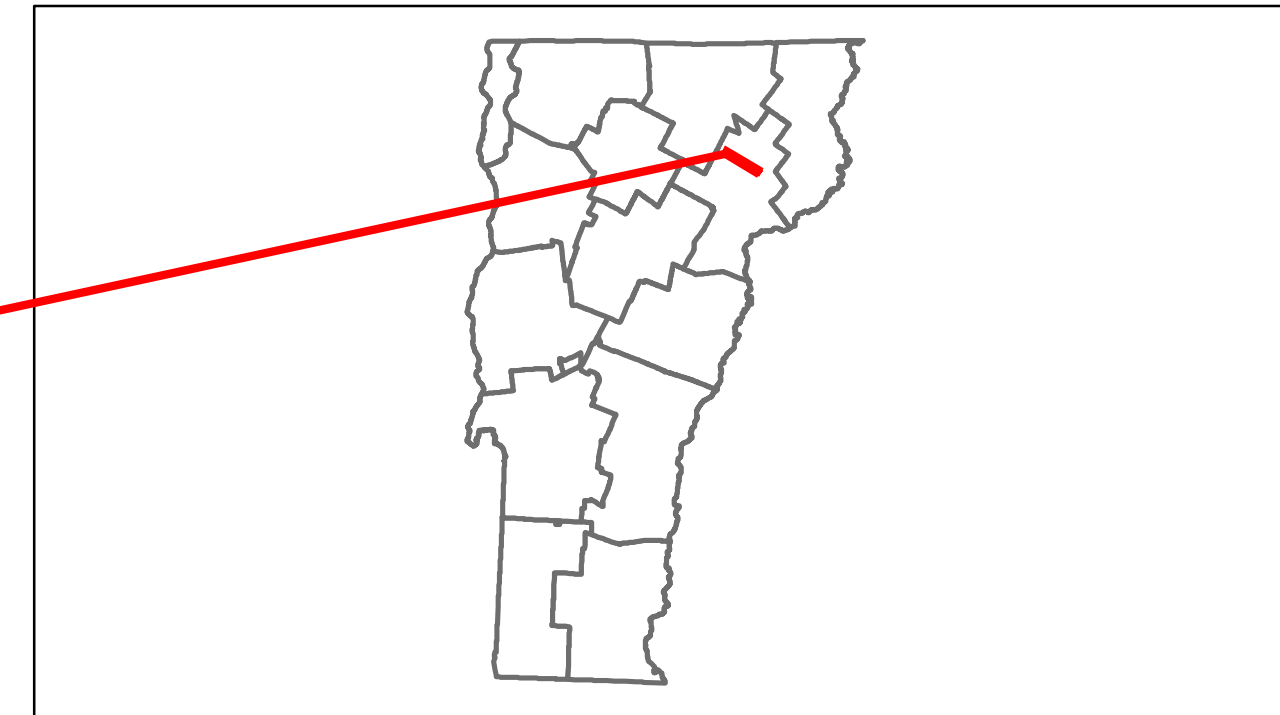


# Route Log Progress Chart

**DRAFT**

Please Note: Errors and Omissions May Exist.  
Contact the VTrans Mapping Unit with questions or concerns.

DISTRICT	TOWN	ROUTE
7	WHEELLOCK	VT-122



## DESCRIPTION BLOCK

**Bridge 10:**  
Slab - 1933  
Structure No. 300259001003171  
Length: 14'  
Width: 30.0'  
Under Clearance: 5.0'  
Facility Carried: VT 122  
Bridge Type: CONCRETE SLAB  
Features Intersected: MILLERS RUN  
Surface: Bituminous  
Maintenance: State

**Bridge 11:**  
Tee Beam - 1940  
Structure No. 200259001103172  
Length: 43'  
Width: 28.8'  
Facility Carried: VT 00122 ML  
Bridge Type: CONC TBM WID W STLBM  
Features Intersected: MILLER RUN  
Surface: Bituminous  
Maintenance/Ownership: State

**Bridge 12:**  
Stringer/multi-beam or girder - 1975  
Structure No. 200259001203172  
Length: 92'  
Width: 32.6'  
Facility Carried: VT 00122 ML  
Bridge Type: ROLLED BEAM  
Features Intersected: MILLER RUN  
Surface: Bituminous  
Maintenance/Ownership: State

<b>Historic Projects</b> Retreatment, Resurface, Unknown, Bituminous Mix, Skimmy Mix, Bituminous Seal, Bituminous Concrete, Concrete, Gravel, Surface Treated Gravel, Plant Mix, Reclaimed Base and Bituminous Concrete, Concrete	<b>Functional Class</b> 1-19, 6-16, Speed Zones: 25, 30, 35, 40, 45, 50, 55, 60, 65	<b>Curves</b> Left, Right, Grades: grade up, grade down	<b>Road Widths</b> Traffic Counters (counter ID)	<b>AADT</b> Crash Locations: Fatal, Injury, Property Damage Only, Unknown Crash Type	<b>Mileage by Functional Class By Sheet</b> 0259 7 - Rural - Major collector 1.576	<b>Mileage by Town By Sheet</b> WHEELLOCK - V122-0317 1.576 of 1.576	<b>DISTRICT</b> 7	<b>TOWN</b> WHEELLOCK	<b>Date:</b> 05/22/14 <b>1 of 1</b> <b>TWN mileage:</b> 0.0 to 1.576	<b>ROUTE</b> VT-122 ETE mileage: 4.353 to 5.929
					<b>Total Mileage: 1.576 mi</b>				<b>Total Mileage: 1.576 mi</b>	