


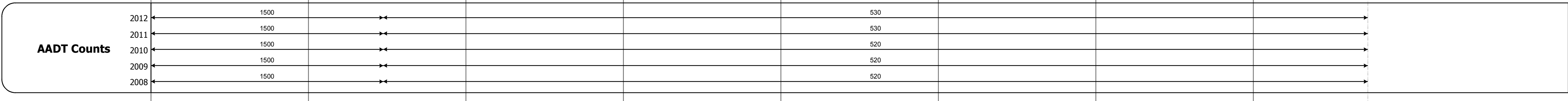
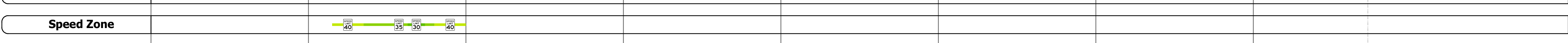


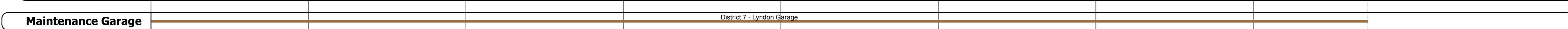
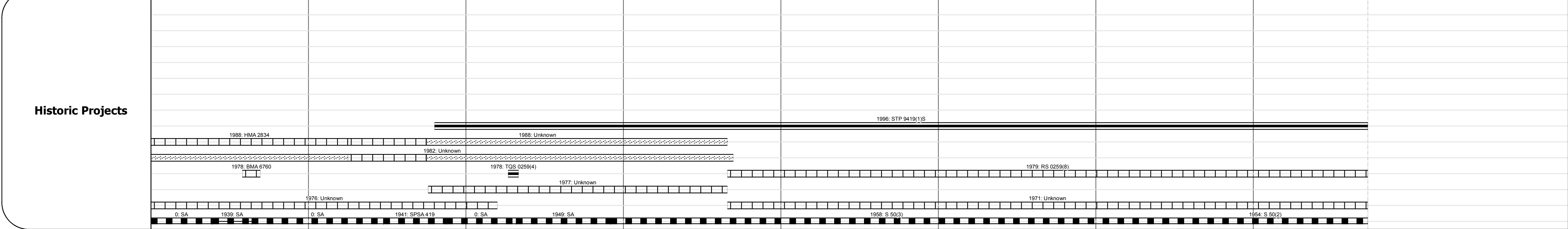

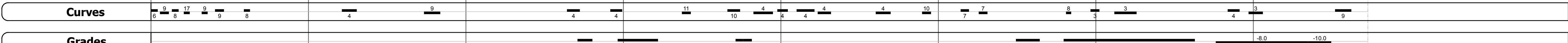
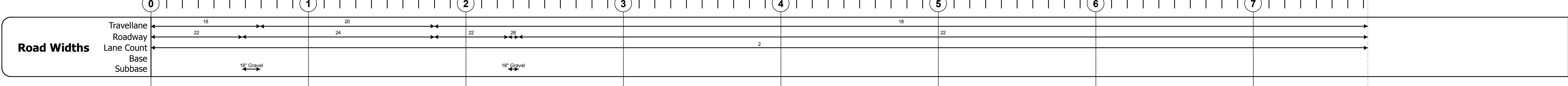
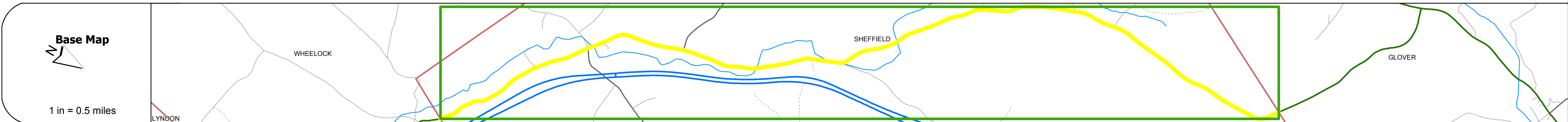
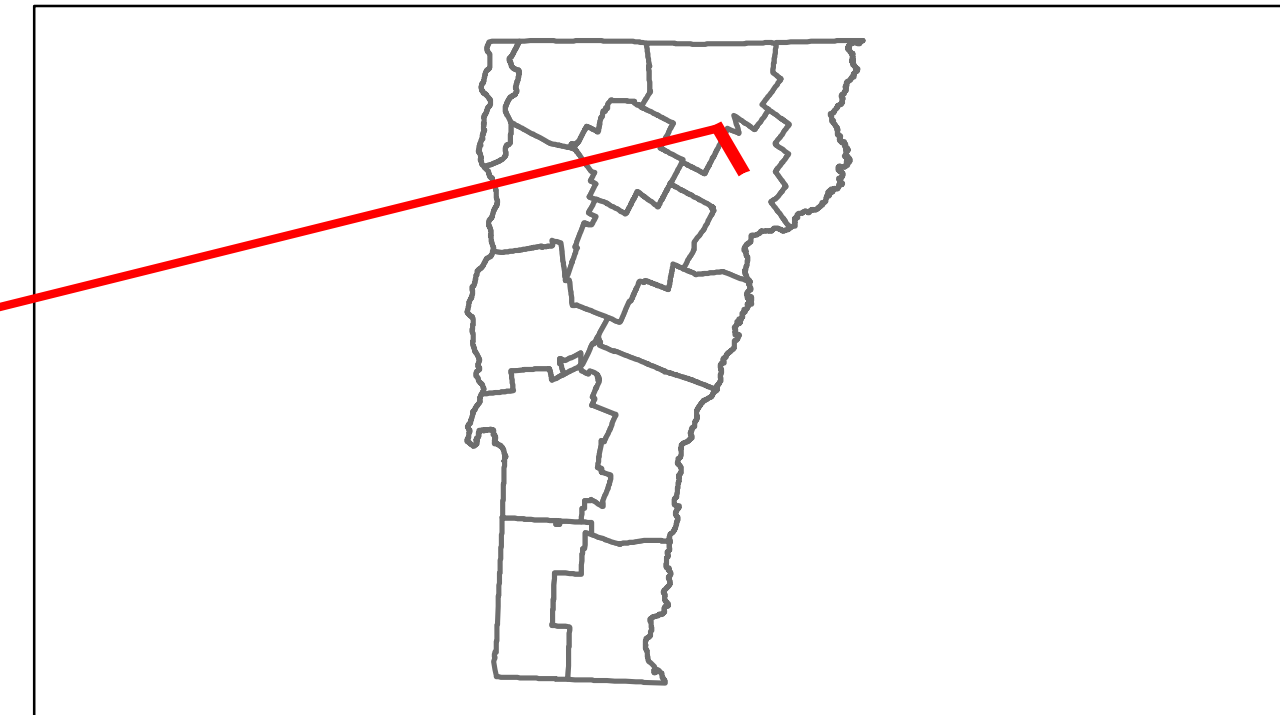


# Route Log Progress Chart

**DRAFT**

Please Note: Errors and Omissions May Exist.  
Contact the VTrans Mapping Unit with questions or concerns.

DISTRICT	TOWN	ROUTE
7	SHEFFIELD	VT-122



DESCRIPTION BLOCK
<p><b>Bridge 14:</b> Slab - 1940 Structure No. 300259001403121 Length: 6' Width: 33.7' Under Clearance: 5.0' Facility Carried: VT 122 Bridge Type: CONCRETE SLAB Features Intersected: BROOK Surface: Bituminous Maintenance: State</p> <p><b>Bridge 15:</b> Tee Beam - 1928 Structure No. 200259001503122 Length: 44' Width: 23.8' Facility Carried: VT 0122 ML Bridge Type: CONCRETE T-BEAM Features Intersected: MILLER RUN Surface: Bituminous Maintenance/Ownership: State</p> <p><b>Bridge 16:</b> Frame - 1949 Structure No. 300259001603121 Length: 18' Width: 34.8' Under Clearance: 5.0' Facility Carried: VT 122 Bridge Type: CONCRETE FRAME Features Intersected: SQUARE BROOK Surface: Bituminous Maintenance: State</p> <p><b>Bridge 17:</b> Slab - 1974 Structure No. 200259001703122 Length: 35' Width: 34.5' Facility Carried: VT 0122 ML Bridge Type: PRESTRESS CONC SLAB Features Intersected: MILLER RUN Surface: Bituminous Maintenance/Ownership: State</p> <p><b>Culvert 18:</b> Culvert - 1958 Structure No. 300259001803121 Length: 11' Under Clearance: 7.0' Facility Carried: VT 122 Bridge Type: CGMPPA Features Intersected: BROOK Maintenance: State</p> <p><b>Culvert 19:</b> Culvert - 1958 Structure No. 300259001903121 Length: 11' Under Clearance: 6.0' Facility Carried: VT 122 Bridge Type: CGMPPA Features Intersected: BROOK Maintenance: State</p> <p><b>Culvert 20:</b> Culvert - 1958 Structure No. 300259002003121 Length: 11' Under Clearance: 6.0' Facility Carried: VT 122 Bridge Type: CGMPPA Features Intersected: BROOK Maintenance: State</p>

<b>Historic Projects</b> Retreatment, Resurface, Unknown, Bituminous Mix, Skimmy Mix, Bituminous Seal, Bituminous, Concrete, Gravel, Surface Treated Gravel, Plant Mix, Reclaimed Base and Bituminous Concrete, Concrete	<b>Functional Class</b> 1, 2, 6, 11, 12, 14, 16, 17, 19	<b>Curves</b> Left, Right	<b>Road Widths</b> (ft)	<b>Traffic Counters</b> (counter ID)	<b>AADT</b> (count)	<b>Crash Locations</b> Fatal, Injury, Property Damage Only, Unknown Crash Type	<b>Mileage by Functional Class By Sheet</b> 0259 7 - Rural - Major collector 7.727	<b>Mileage by Town By Sheet</b> SHEFFIELD - V122-0312 7.727 of 7.727	<b>DISTRICT</b> 7	<b>TOWN</b> SHEFFIELD	<b>Date:</b> 05/22/14	<b>ROUTE</b> VT-122 ETE mileage: 5.929 to 13.656
							<b>Total Mileage:</b> 7.727 mi	<b>Total Mileage:</b> 7.727 mi	<b>1 of 1</b> TWN mileage: 0.0 to 7.727			