

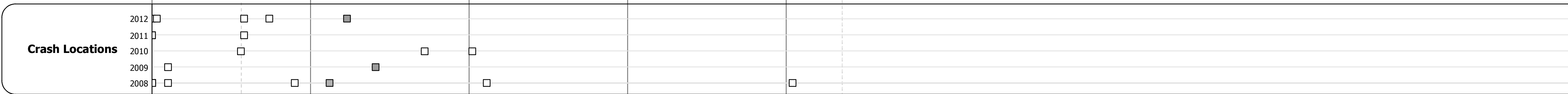






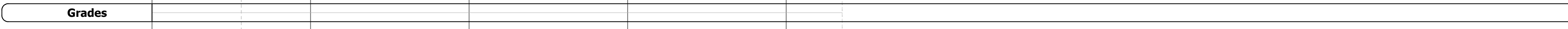
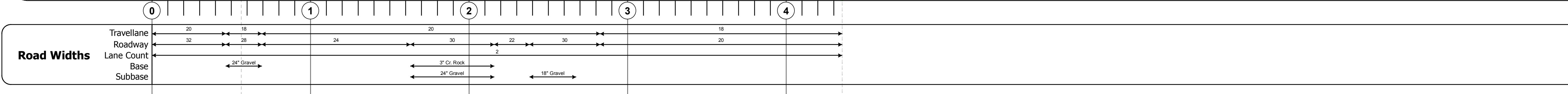
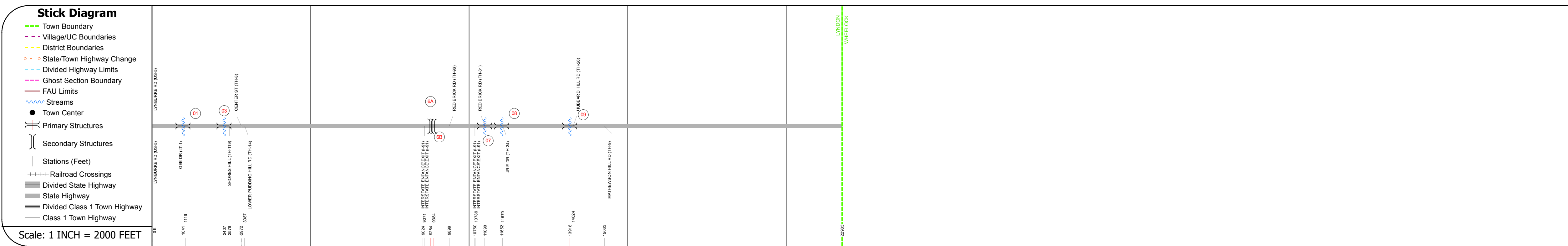
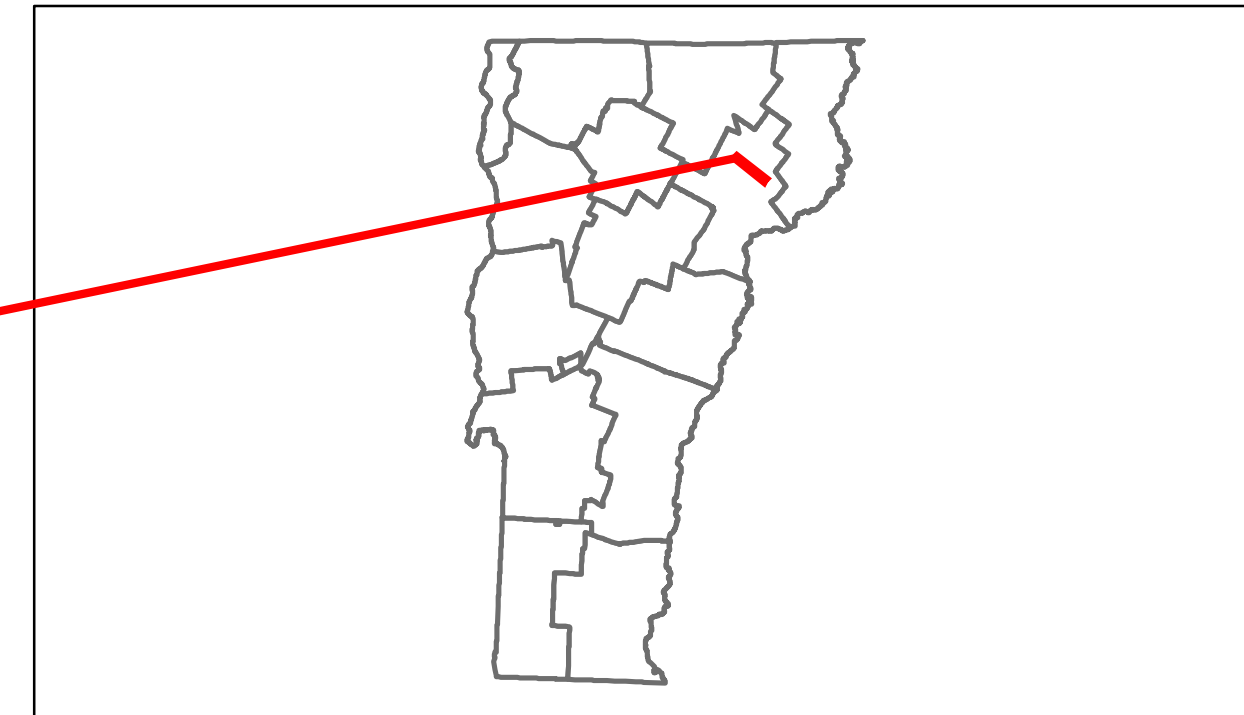


Route Log Progress Chart

DRAFT

Please Note: Errors and Omissions May Exist.
Contact the VTrans Mapping Unit with questions or concerns.

DISTRICT	TOWN	ROUTE
7	LYNDON	VT-122



DESCRIPTION BLOCK

Culvert 1:
Culvert - 1976
Structure No. 300259000103071
Length: 9'
Under Clearance: 6.0'
Facility Carried: VT122
Bridge Type: ALUMINUM PIPE
Features Intersected: BROOK
Maintenance: State

Culvert 3:
Culvert - 1976
Structure No. 300259000203071
Length: 7'
Under Clearance: 5.0'
Facility Carried: VT122
Bridge Type: ALUMINUM PIPE
Features Intersected: BROOK
Maintenance: State

Bridge 6A:
Stringer/multi-beam or girder - 1972
Structure No. 200091096N03072
Length: 246'
Height: 0.0'
Weight Limit: 0
Facility Carried: 1 00091 ML
Bridge Type: 4 SP ROLLED BEAM
Features Intersected: 1 91 OVER VT122 + MLR R

Bridge 6B:
Stringer/multi-beam or girder - 1972
Structure No. 200091096S03072
Length: 246'
Height: 0.0'
Weight Limit: 0
Facility Carried: 1 00091 ML
Bridge Type: 4 SP ROLLED BEAM
Features Intersected: 1 91 OVER VT122 + MLR R

Culvert 7:
Culvert - 1940
Structure No. 300259000703071
Length: 6'
Under Clearance: 3.0'
Facility Carried: VT122
Bridge Type: ACGMP
Features Intersected: BROOK
Maintenance: State

Bridge 8:
Slab - 1940
Structure No. 300259000803071
Length: 11'
Width: 33.0'
Under Clearance: 3.5'
Facility Carried: VT122
Bridge Type: PRECAST SLAB
Features Intersected: BROOK
Surface: Bituminous
Maintenance: State

Culvert 9:
Culvert - 1939
Structure No. 300259000903071
Length: 13'
Under Clearance: 5.5'
Facility Carried: VT122
Bridge Type: RC BOX
Features Intersected: SQUABBLE HOLLOW BRK
Maintenance: State

Historic Projects <ul style="list-style-type: none"> Retreatment Resurface Unknown Bituminous Mix Skimny Mix Bituminous Seal Gravel Surface Treated Gravel Plant Mix Reclaimed Base and Bituminous Concrete Concrete 	Functional Class <ul style="list-style-type: none"> 1 2 3 4 5 6 7 8 9 10 11 12 13 14 15 16 17 18 19 	Curves <ul style="list-style-type: none"> Left Right 	Road Widths (ft)	Traffic Counters (counter ID)	AADT (count)	Crash Locations <ul style="list-style-type: none"> Fatal Injury Property Damage Only Unknown Crash Type 	Mileage by Functional Class By Sheet 0259 7 - Rural - Major collector 4.353	Mileage by Town By Sheet LYNDON - V122-0307 4.353 of 4.353	DISTRICT 7	TOWN LYNDON	Date: 05/22/14	ROUTE VT-122 ETE mileage: 0.0 to 4.353
Total Mileage: 4.353 mi						Total Mileage: 4.353 mi						