



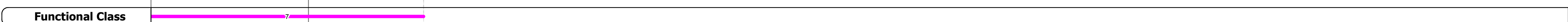





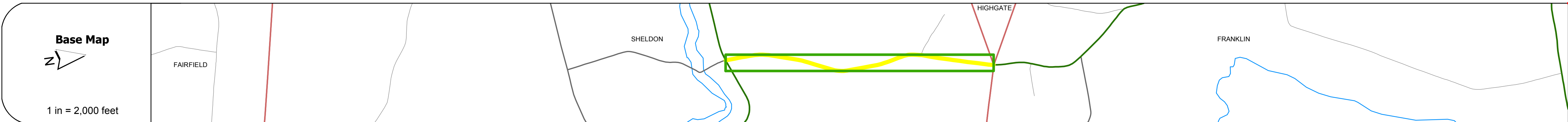
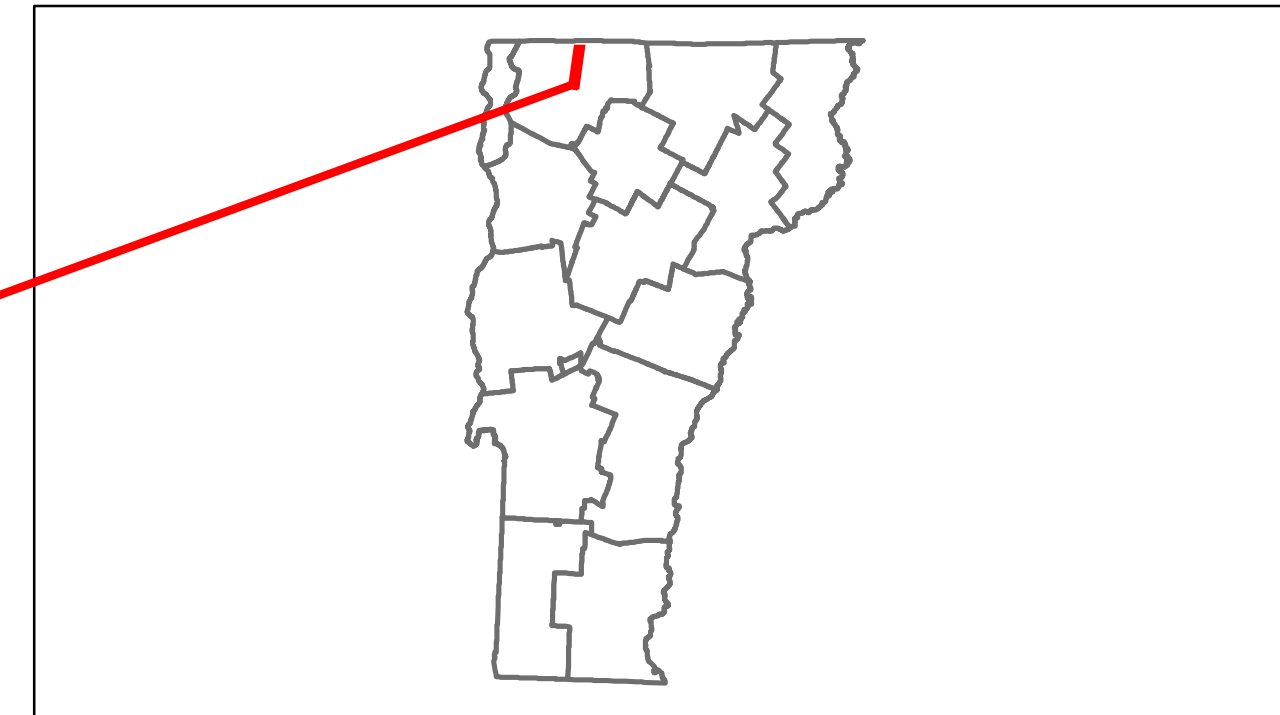


Route Log Progress Chart

DRAFT

Please Note: Errors and Omissions May Exist.
Contact the VTrans Mapping Unit with questions or concerns.

DISTRICT	TOWN	ROUTE
8	SHELDON	VT-120



DESCRIPTION BLOCK	

Historic Projects Retreatment, Resurface, Unknown, Bituminous Mix, Skimmy Mix, Bituminous Seal, Bituminous Concrete, Concrete, Gravel, Surface Treated Gravel, Plant Mix, Reclaimed Base and Bituminous Concrete, Concrete	Functional Class 1, 2, 3, 4, 5, 6, 7, 8, 9, 10, 11, 12, 13, 14, 15, 16, 17, 18, 19	Curves Left, Right	Grades grade up, grade down	Road Widths (ft)	Traffic Counters (counter ID)	AADT (count)	Crash Locations Fatal, Injury, Property Damage Only, Unknown Crash Type	Mileage by Functional Class By Sheet 0299 7 - Rural - Major collector 1.731	Mileage by Town By Sheet SHELDON - V120-0614 1.731 of 1.731	DISTRICT 8	TOWN SHELDON	Date: 05/22/14 1 of 1 TWN mileage: 0.0 to 1.731	ROUTE VT-120 ETE mileage: 0.0 to 1.731
								Total Mileage: 1.731 mi		Total Mileage: 1.731 mi			