

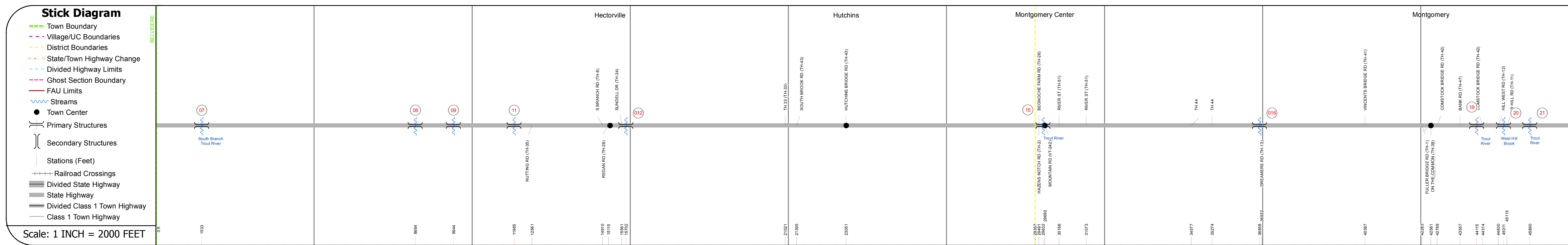
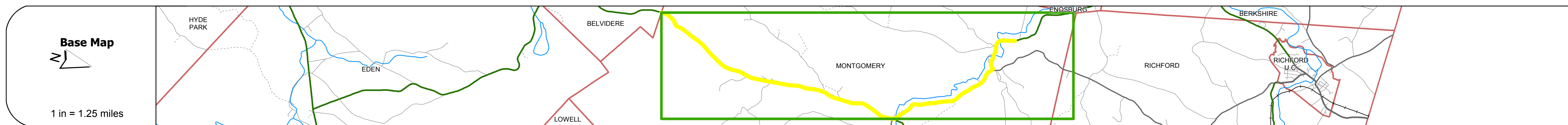
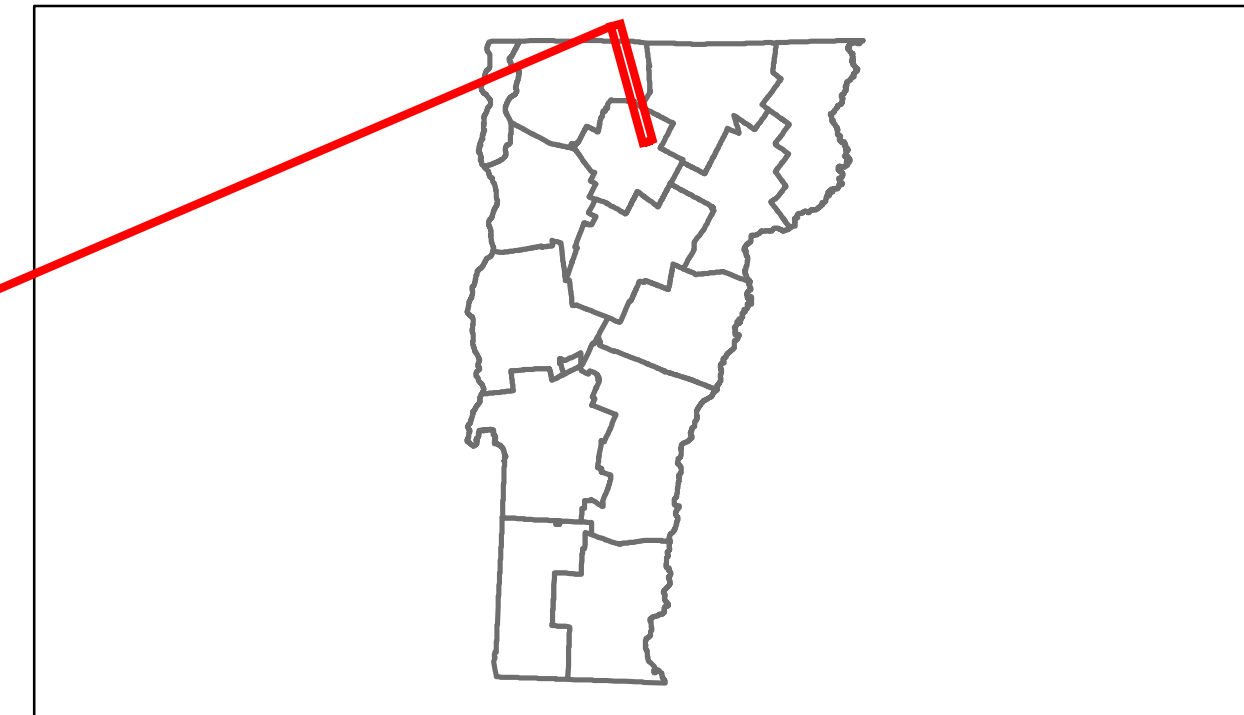


Route Log Progress Chart

DRAFT

Please Note: Errors and Omissions May Exist.
Contact the VTrans Mapping Unit with questions or concerns.

DISTRICT	TOWN	ROUTE
8	MONTGOMERY	VT-118



Station	0	1	2	3	4	5	6	7	8		
Road Widths	Travellane, Roadway, Lane Count, Base, Subbase										
Curves	4.8, 7.6, 13.6, 7.6, 2.7, 1.1, 1.4, 1.4, 1.1, 3.8, 2.3, 0.6, 0.8, 1, 3, 2.1, 3.4, 2.9, 3.8, 4.8, 1.4, 5.5, 38, 16.4, 2, 3.7, 3.3, 0.8, 7.6, 1.9, 2.6, 3.4, 5, 8, 5, 26, 52, 10, 3, 9.8										
Grades	-10.2, -8.6, -7.9, -6.7, -4.2										
Historic Projects	1988: HMA 2056, 2000: STP 0283(10)S, 2008: STP 2619(1), 1986: BHS 0283(6)S, 2007: STP 2125(1), 1988: HMA 2863, 1983: HMA 2418, 1982: Unknown, 1982: HMA 2308, 1981: Unknown, 1982: Unknown, 1982: HMA 2308, 1974: Unknown, 1972: Unknown, 1961: S 0283(2), 1967: S 100(1), 1941: ST 33P(2), 1963: S 33(4), 1941: ST 33P(1), 1949: S 33(1)										
Maintenance Garage	District 8 - Cambridge Garage										
Traffic Counters	56P133, 56P123, 56P286										
Functional Class	7										
Speed Zone	40, 30, 40, 40, 35, 40										
ADT Counts	2012	590	590	580	550	520	1000	1800	2300	1300	1600
Crash Locations	2012										

DESCRIPTION BLOCK

Culvert 7: 1961, Structure No. 300283000706101, Length: 12', Under Clearance: 7.5', Facility Carried: VT 118, Bridge Type: CGMPPA, Features Intersected: SOUTH BRANCH, Maintenance: State

Culvert 8: 1961, Structure No. 300283000806101, Length: 6', Under Clearance: 6.0', Facility Carried: VT 118, Bridge Type: ACCGMP, Features Intersected: BROOK, Maintenance: State

Culvert 9: 1961, Structure No. 300283000906101, Length: 6', Under Clearance: 6.0', Facility Carried: VT 118, Bridge Type: ACCGMP, Features Intersected: BROOK, Maintenance: State

Bridge 11: Stringer/multi-beam or girder - 1951, Structure No. 200283001106102, Length: 59', Width: 31.9', Facility Carried: VT 00118 ML, Bridge Type: ROLLED BEAM, Features Intersected: PACIFIC BROOK, Maintenance/Ownership: State

Bridge 12: Slab - 1940, Structure No. 300283001206101, Length: 16', Width: 30.6', Under Clearance: 9.0', Facility Carried: VT 118, Bridge Type: CONCRETE SLAB, Features Intersected: BROOK, Surface: Bituminous, Maintenance: State

Bridge 15: Slab - 1997, Structure No. 200283001506102, Length: 54', Width: 33.0', Facility Carried: VT 00118 ML, Bridge Type: PRESTRESSED SLAB, Features Intersected: TROUT RIVER, Surface: Bituminous, Maintenance/Ownership: State

Culvert 16: 1953, Structure No. 300283001606101, Length: 9', Under Clearance: 6.0', Facility Carried: VT 118, Bridge Type: MULTI PLATE PIPE, Features Intersected: BROOK, Maintenance: State

Bridge 19: Stringer/multi-beam or girder - 1953, Structure No. 200283001906102, Length: 177', Width: 30.0', Facility Carried: VT 00118 ML, Bridge Type: 3 SP ROLLED BEAM, Features Intersected: TROUT RIVER, Surface: Bituminous, Maintenance/Ownership: State

Bridge 20: Stringer/multi-beam or girder - 1953, Structure No. 200283002006102, Length: 127', Width: 30.0', Facility Carried: VT 00118 ML, Bridge Type: 3 SP ROLLED BEAM, Features Intersected: WEST HILL BROOK, Surface: Bituminous, Maintenance/Ownership: State

Bridge 21: Stringer/multi-beam or girder - 1953, Structure No. 200283002106102, Length: 187', Width: 31.1', Facility Carried: VT 00118 ML, Bridge Type: 3 SP ROLLED BEAM, Features Intersected: TROUT RIVER, Surface: Bituminous, Maintenance/Ownership: State

Historic Projects Retreatment, Resurface, Unknown, Bituminous Mix, Skimpy Mix, Bituminous Seal, Bituminous Concrete, Surface Treated Gravel, Plant Mix, Reclaimed Base and Bituminous Concrete, Concrete	Functional Class 1, 2, 3, 4, 5, 6, 7, 8, 9, 10, 11, 12, 13, 14, 15, 16, 17, 18, 19	Curves Left, Right	Road Widths (ft)	ADT (count)	Mileage by Functional Class By Sheet 0283 7 - Rural - Major collector 9.000	Mileage by Town By Sheet MONTGOMERY - v118-0610 9.0 of 10.498	DISTRICT 8	TOWN MONTGOMERY	Date: 05/22/14	ROUTE VT-118 ETE mileage: 8.986 to 17.986	
Total Mileage: 9.000 mi						Total Mileage: 9.0 mi					

For More Information Contact - Vermont Agency of Transportation, Policy, Planning and Intermodal Development Division - Mapping Unit, 1 National Life Drive, Montpelier, VT 05633-5001 Telephone: 802-828-2600.