



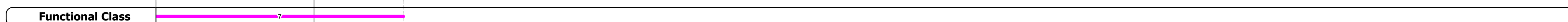





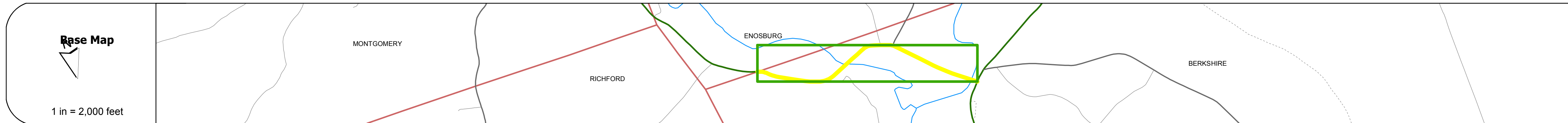
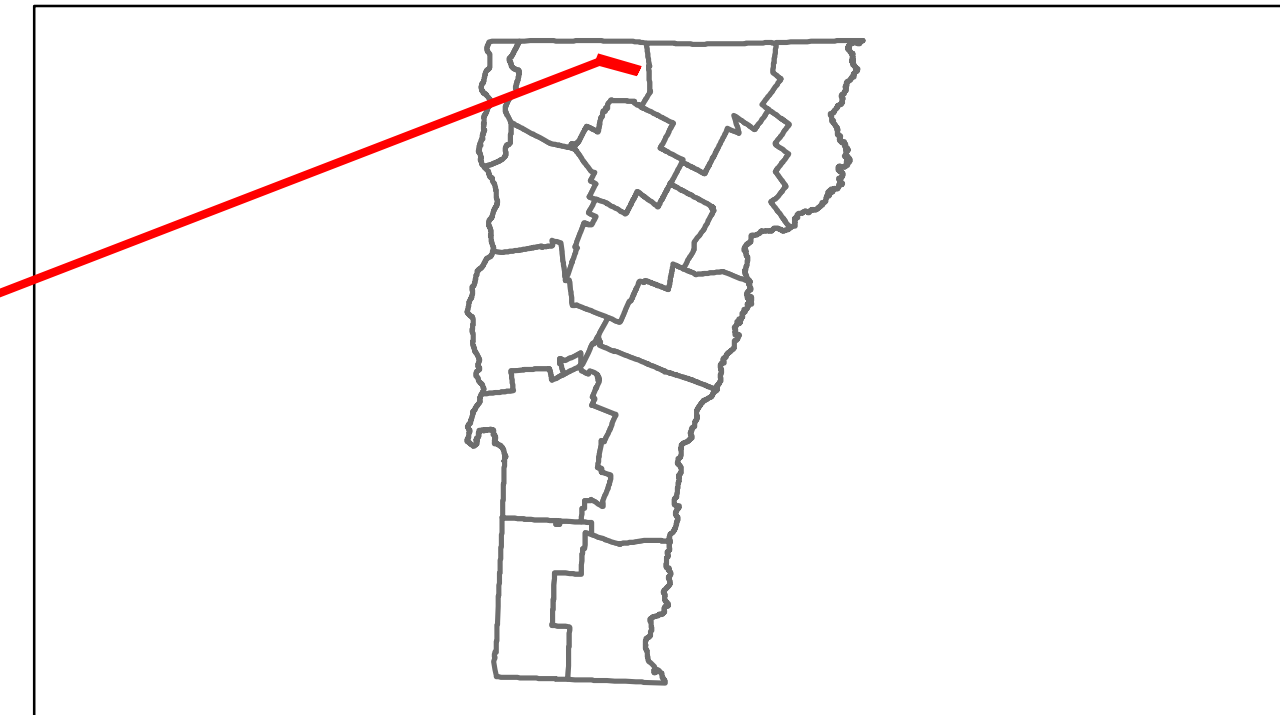


Route Log Progress Chart

DRAFT

Please Note: Errors and Omissions May Exist.
Contact the VTrans Mapping Unit with questions or concerns.

DISTRICT	TOWN	ROUTE
8	BERKSHIRE	VT-118



DESCRIPTION BLOCK	
<p>Bridge 26: Stringer/multi-beam or girder - 2005 Structure No. 200283002606022 Length: 149' Width: 30.5' Facility Carried: VT 00118 ML Bridge Type: WELDED PLATE GIRDER Features Intersected: TROUT RIVER Surface: Bituminous Maintenance/Ownership: State</p>	<p>DESCRIPTION BLOCK</p>
<p>Culvert 28: Culvert - 1971 Structure No. 300283002806021 Length: 19' Under Clearance: 3.0' Facility Carried: VT 118 Bridge Type: (3) ACCGMP Features Intersected: RELIEF STRUCTURE Maintenance: State</p>	
<p>Culvert 29: Culvert - 2005 Structure No. 300283002906021 Length: 10' Under Clearance: 5.0' Facility Carried: VT 118 Bridge Type: PRECAST SEG. BOX Features Intersected: BROOK Surface: Bituminous Maintenance: State</p>	
<p>Bridge 30: Stringer/multi-beam or girder - 1952 Structure No. 200283003006022 Length: 305' Width: 30.0' Facility Carried: VT 00118 ML Bridge Type: 3 SP CONT ROLLED BM Features Intersected: MISSISSQUOI RIVER Surface: Bituminous Maintenance/Ownership: State</p>	

Historic Projects <ul style="list-style-type: none"> Retreatment Resurface Unknown Bituminous Mix Skimny Mix Bituminous Seal Gravel Surface Treated Gravel Plant Mix Reclaimed Base and Bituminous Concrete Concrete 	Functional Class <ul style="list-style-type: none"> 1 2 3 4 5 6 7 8 9 10 11 12 13 14 15 16 17 18 19 	Curves <ul style="list-style-type: none"> Left Right 	Road Widths (ft)	Traffic Counters (counter ID)	AADT (count)	Crash Locations <ul style="list-style-type: none"> Fatal Injury Property Damage Only Unknown Crash Type 	Mileage by Functional Class By Sheet 0283 7 - Rural - Major collector 1.565	Mileage by Town By Sheet BERKSHIRE - V118-0602 1.565 of 1.565	DISTRICT 8	TOWN BERKSHIRE	Date: 05/22/14	ROUTE VT-118 ETE mileage: 20.234 to 21.799
Total Mileage: 1.565 mi						Total Mileage: 1.565 mi						

For More Information Contact - Vermont Agency of Transportation, Policy, Planning and Intermodal Development Division - Mapping Unit, 1 National Life Drive, Montpelier, VT 05633-5001 Telephone: 802-828-2600.