

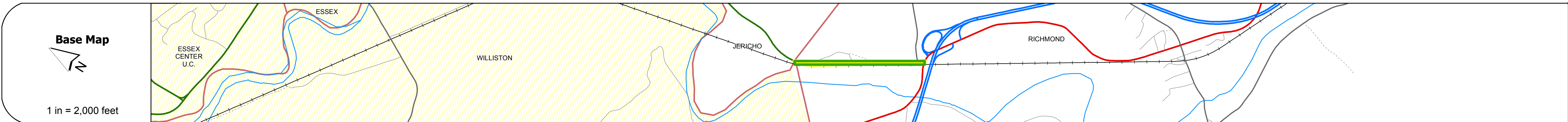
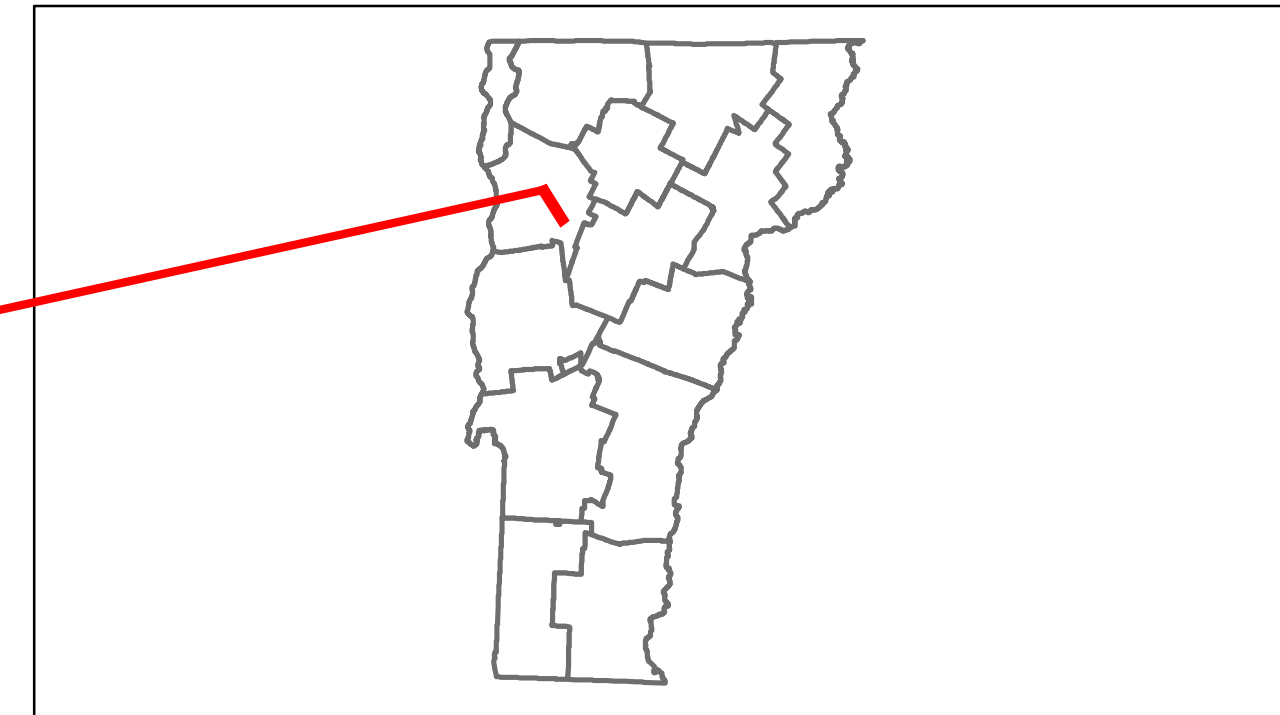


Route Log Progress Chart

DRAFT


Please Note: Errors and Omissions May Exist.
Contact the VTrans Mapping Unit with questions or concerns.

DISTRICT	TOWN	ROUTE
5	RICHMOND	VT-117



DESCRIPTION BLOCK

Culvert 11:
Culvert - 1957
Structure No. 300224001104111
Length: 8'
Under Clearance: 8.0'
Facility Carried: VT117
Bridge Type: CGMPPA
Features Intersected: DRAINAGE + RAILROAD
Maintenance: State



Curves	42.3
---------------	------

Grades	
---------------	--

Historic Projects	<p>1995: STP 9472(1)S</p> <p>1985: RS 0224(3)</p> <p>1975: Unknown</p> <p>1972: Unknown</p> <p>1957: S 30(3) 0: Unknown</p>
--------------------------	---

Maintenance Garage	District 5 - Colchester Garage
---------------------------	--------------------------------

Traffic Counters	
-------------------------	--

Functional Class	6
-------------------------	---

Speed Zone	40
-------------------	----

ADT Counts	<p>2012: 5200</p> <p>2011: 4900</p> <p>2010: 4500</p> <p>2009: 4700</p> <p>2008: 4800</p>
-------------------	---

Crash Locations	<p>2012: 1 Fatal, 1 Property Damage Only, 1 Unknown Crash Type</p> <p>2011: 1 Property Damage Only, 1 Unknown Crash Type</p> <p>2010: 1 Property Damage Only, 1 Unknown Crash Type</p> <p>2009: 1 Property Damage Only, 1 Unknown Crash Type</p> <p>2008: 1 Property Damage Only, 1 Unknown Crash Type</p>
------------------------	--

Historic Projects Retreatment, Resurface, Unknown, Bituminous Mix, Skimmy Mix, Bituminous Seal, Concrete, Bituminous, Concrete, Gravel, Surface Treated Gravel, Plant Mix, Reclaimed Base and Bituminous Concrete	Functional Class 1, 2, 3, 4, 5, 6, 7, 8, 9, 10, 11, 12, 13, 14, 15, 16, 17, 18, 19	Curves Left, Right	Road Widths (ft)	ADT (count)	Mileage by Functional Class By Sheet 035-1 6 - Rural - Minor Arterial 0.748	Mileage by Town By Sheet RICHMOND - v117-0411 0.748 of 0.748	DISTRICT 5	TOWN RICHMOND	Date: 05/22/14	ROUTE VT-117 ETE mileage: 7.324 to 8.072
Total Mileage: 0.748 mi						Total Mileage: 0.748 mi				