



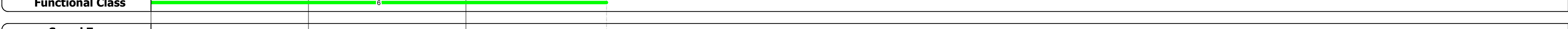






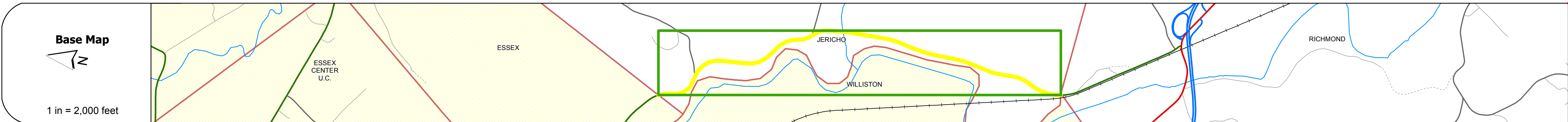
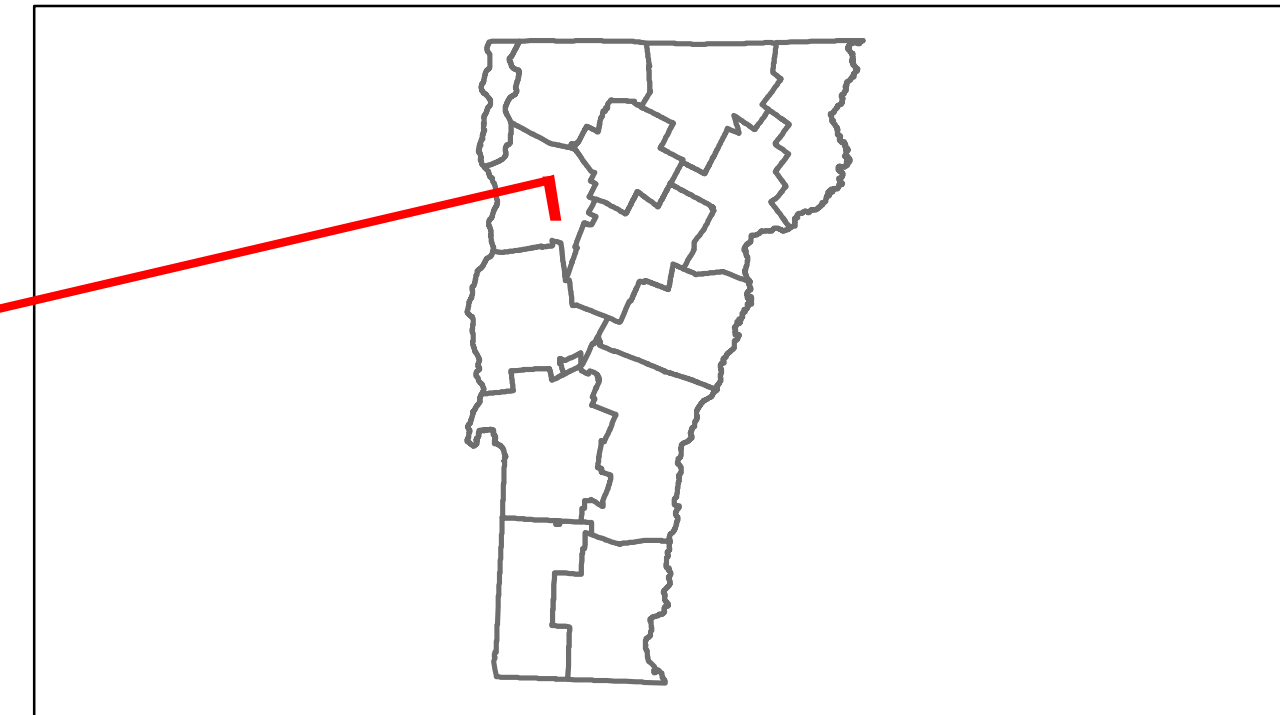


# Route Log Progress Chart

**DRAFT**

Please Note: Errors and Omissions May Exist.  
Contact the VTrans Mapping Unit with questions or concerns.

DISTRICT	TOWN	ROUTE
5	JERICHO	VT-117



DESCRIPTION BLOCK	
<b>Culvert 5:</b>	Culvert - 1957 Structure No. 300224000504091 Length: 10' Under Clearance: 11.0' Facility Carried: VT117 Bridge Type: MULTIPLATE PIPE Features Intersected: BROOK Maintenance: State
<b>Culvert 6:</b>	Culvert - 1957 Structure No. 300224000604091 Length: 6' Under Clearance: 6.0' Facility Carried: VT117 Bridge Type: CGMP Features Intersected: BROOK Maintenance: State
<b>Bridge 7:</b>	Stringer/multi-beam or girder - 1979 Structure No. 200224000704092 Length: 66' Width: 40.0' Facility Carried: VT 00117 ML Bridge Type: ROLLED BEAM Features Intersected: MILL BROOK Surface: Bituminous Maintenance/Ownership: State
<b>Culvert 8:</b>	Culvert - 1957 Structure No. 300224000804091 Length: 6' Under Clearance: 6.0' Facility Carried: VT117 Bridge Type: CGMPP Features Intersected: BROOK Maintenance: State

Historic Projects	Functional Class	Curves	Road Widths	AADT	Mileage by Functional Class By Sheet	Mileage by Town By Sheet	DISTRICT	TOWN	Date: 05/22/14	ROUTE
<ul style="list-style-type: none"> <li>Retreatment</li> <li>Resurface</li> <li>Unknown</li> <li>Bituminous Mix</li> <li>Skimny Mix</li> <li>Bituminous Seal</li> <li>Gravel</li> <li>Surface Treated</li> <li>Gravel</li> <li>Plant Mix</li> <li>Reclaimed Base and Bituminous Concrete</li> <li>Concrete</li> </ul>	<ul style="list-style-type: none"> <li>1</li> <li>2</li> <li>6</li> <li>7</li> <li>8</li> <li>11</li> <li>12</li> <li>14</li> <li>16</li> <li>17</li> <li>19</li> </ul>	<ul style="list-style-type: none"> <li>Left</li> <li>Right</li> <li>grade up</li> <li>grade down</li> </ul>	<ul style="list-style-type: none"> <li>(ft)</li> <li>center ID</li> </ul>	<ul style="list-style-type: none"> <li>Count</li> <li>Fatal</li> <li>Injury</li> <li>Property Damage Only</li> <li>Unknown Crash Type</li> </ul>	035-1 6 - Rural - Minor Arterial 2.893  <b>Total Mileage: 2.893 mi</b>	JERICHO - V117-0409 2.893 of 2.893  <b>Total Mileage: 2.893 mi</b>	<b>5</b>	<b>JERICHO</b>	<b>1 of 1</b> TWN mileage: 0.0 to 2.893	<b>VT-117</b> ETE mileage: 4.431 to 7.324