

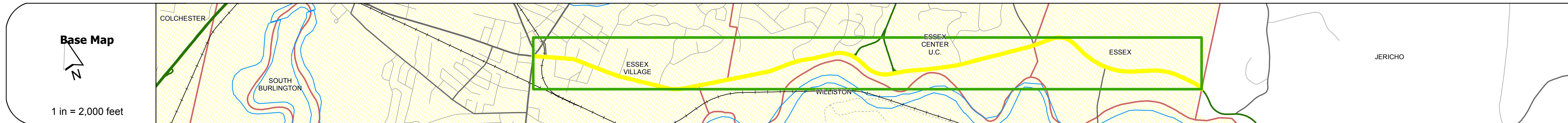
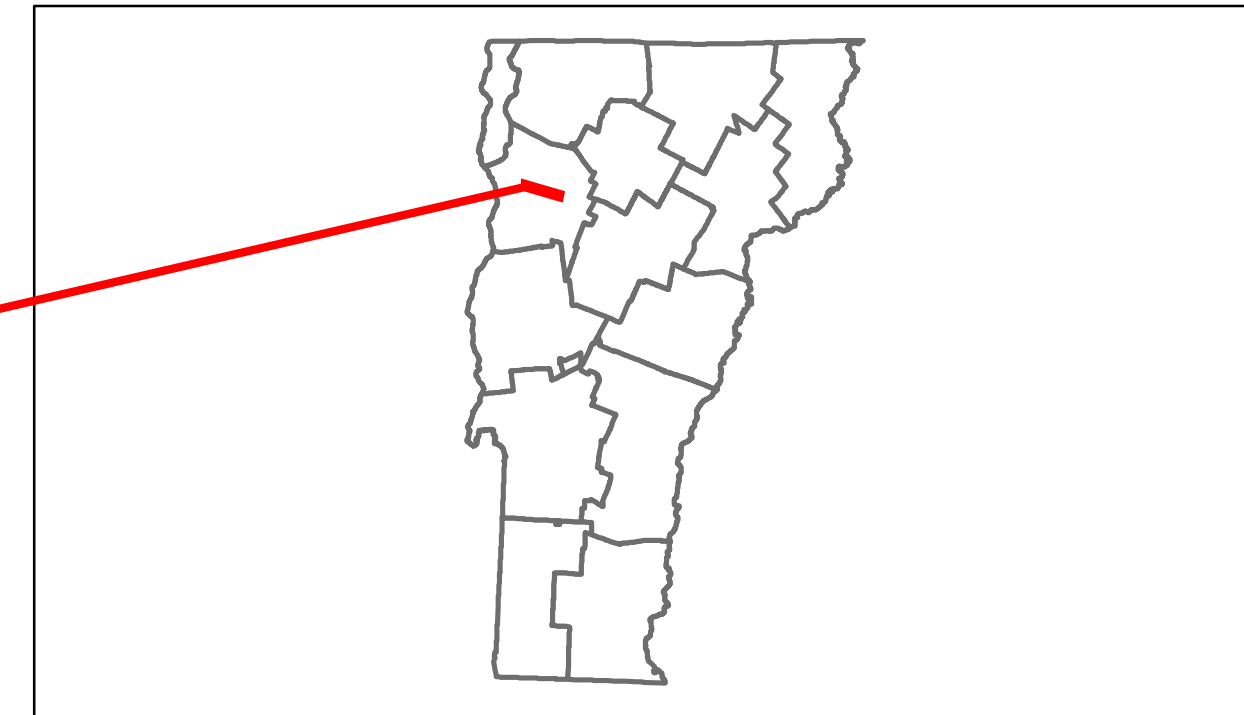


Route Log Progress Chart

DRAFT

Please Note: Errors and Omissions May Exist.
Contact the VTrans Mapping Unit with questions or concerns.



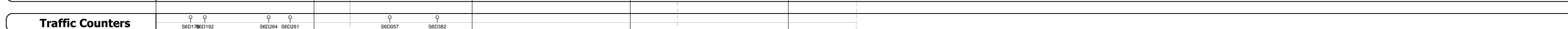

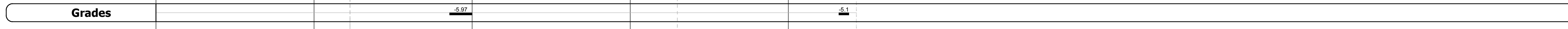
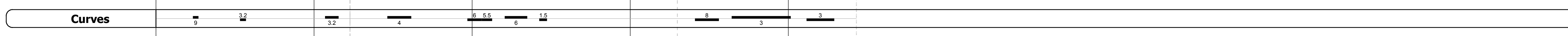
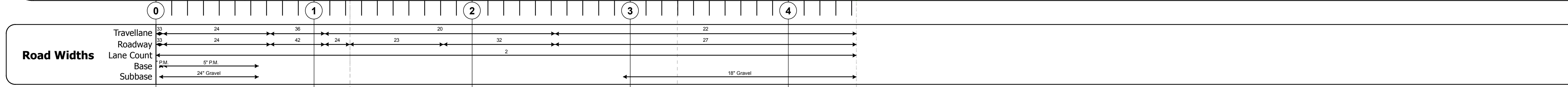
DISTRICT	TOWN	ROUTE
5	ESSEX	VT-117



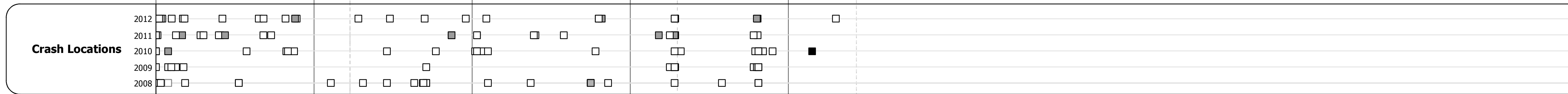
DESCRIPTION BLOCK

Culvert 2:
Culvert - 1993
Structure No. 30540000204061
Length: 17
Under Clearance: 11.0'
Facility Carried: VT117
Bridge Type: CGMPPA
Features Intersected: ALDER BROOK
Maintenance: State

Culvert 4:
Culvert - 1995
Structure No. 300224000404061
Length: 6
Under Clearance: 4.67'
Facility Carried: VT117
Bridge Type: ACCOMP
Features Intersected: BROOK
Maintenance: State



Year	Station 0	Station 1	Station 2	Station 3	Station 4	Station 5
2012	8000	10400	6500	7100	6500	7500
2011	8300	10200	6200	7100	6500	7500
2010	8500	9900	5900	7100	6500	7400
2009	8400	10100	6300	7200	6900	7700
2008	8200	10300	6600	7300	7300	7900



Historic Projects Retreatment, Resurface, Unknown, Bituminous Mix, Skimmy Mix, Bituminous Seal, Bituminous Concrete, Surface Treated Gravel, Plant Mix, Reclaimed Base and Bituminous Concrete, Concrete	Functional Class 1, 2, 3, 4, 5, 6, 7, 8, 9, 10, 11, 12, 13, 14, 15, 16, 17, 18, 19	Curves Left, Right	Road Widths (ft)	Traffic Counters (counter ID)	AADT (count)	Crash Locations Fatal, Injury, Property Damage Only, Unknown Crash Type	Mileage by Functional Class By Sheet 5300 14 - Urban - Principal Arterial - other 4.431	Mileage by Town By Sheet ESSEX - V117-0406 4.431 of 4.431	DISTRICT 5	TOWN ESSEX	Date: 05/22/14	ROUTE VT-117 ETE mileage: 0.0 to 4.431
							Total Mileage: 4.431 mi	Total Mileage: 4.431 mi	1 of 1 TWN mileage: 0.0 to 4.431			

For More Information Contact - Vermont Agency of Transportation, Policy, Planning and Intermodal Development Division - Mapping Unit, 1 National Life Drive, Montpelier, VT 05633-5001 Telephone: 802-828-2600.