







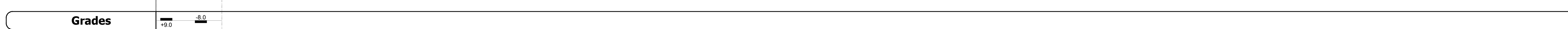


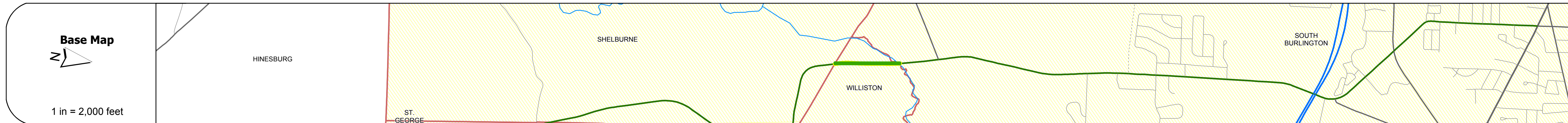
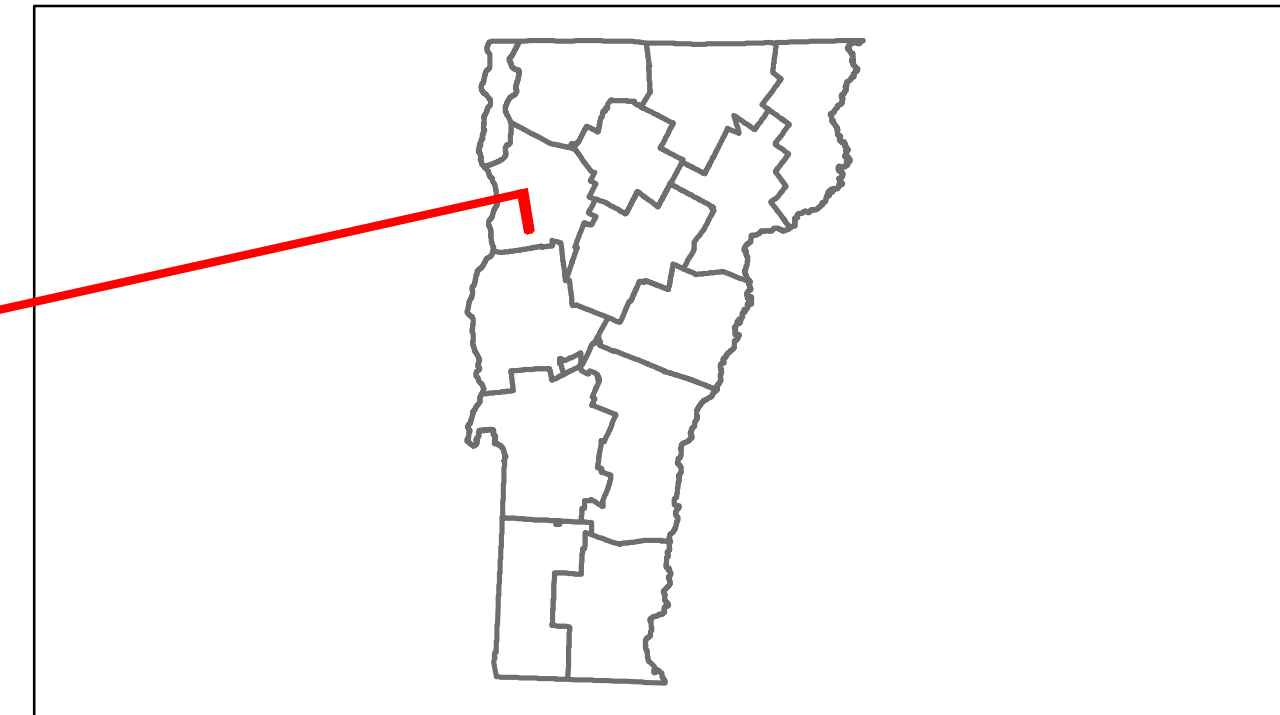


Route Log Progress Chart

DRAFT

Please Note: Errors and Omissions May Exist.
Contact the VTrans Mapping Unit with questions or concerns.

DISTRICT	TOWN	ROUTE
5	WILLISTON	VT-116



DESCRIPTION BLOCK

Historic Projects Retreatment, Resurface, Unknown, Bituminous Mix, Skimmy Mix, Bituminous Seal, Bituminous Concrete, Concrete, Gravel, Surface Treated Gravel, Plant Mix, Reclaimed Base and Bituminous Concrete, Concrete	Functional Class 1, 2, 6, 7, 8, 11, 12, 14, 16, 17, 19	Curves Left, Right	Road Widths (ft)	AADT (count)	Mileage by Functional Class By Sheet 021-1 14 - Urban - Principal Arterial - other 0.417	Mileage by Town By Sheet WILLISTON - V116-0417 0.417 of 0.417	DISTRICT 5	TOWN WILLISTON	Date: 05/22/14	ROUTE VT-116 ETE mileage: 36.093 to 36.51
Crash Locations Fatal, Injury, Property Damage Only, Unknown Crash Type						Total Mileage: 0.417 mi		1 of 1 TWN mileage: 0.0 to 0.417		