



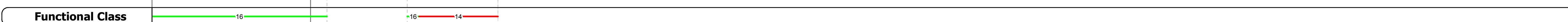





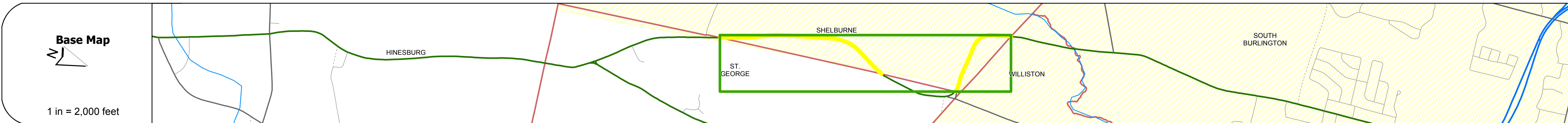
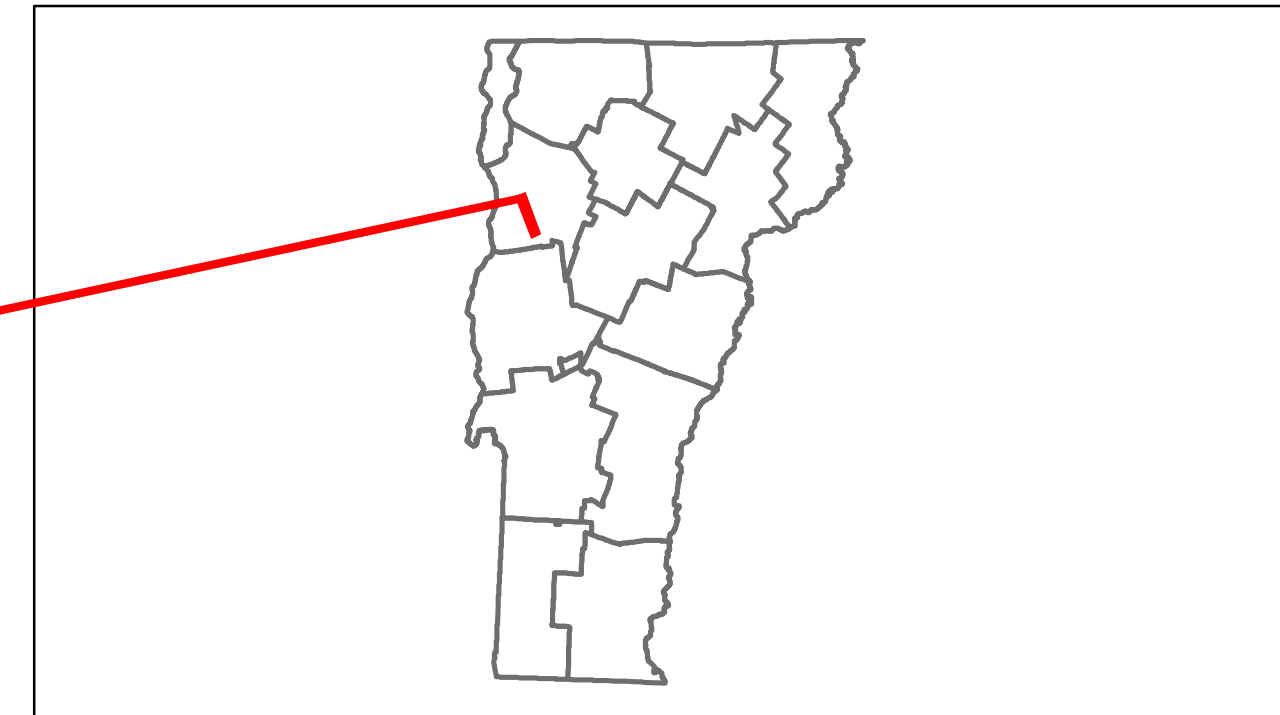


# Route Log Progress Chart

**DRAFT**

Please Note: Errors and Omissions May Exist.  
Contact the VTrans Mapping Unit with questions or concerns.

DISTRICT	TOWN	ROUTE
5	SHELburnE	VT-116



## DESCRIPTION BLOCK

<b>Historic Projects</b> Retreatment, Resurface, Unknown, Bituminous Mix, Skippy Mix, Bituminous Seal, Bituminous Concrete, Surface Treated Gravel, Plant Mix, Reclaimed Base and Bituminous Concrete, Concrete	<b>Functional Class</b> 1, 2, 3, 4, 5, 6, 7, 8, 9, 10, 11, 12, 13, 14, 15, 16, 17, 18, 19	<b>Curves</b> Left, Right	<b>Road Widths</b> (ft)	<b>Traffic Counters</b> (counter ID)	<b>AADT</b> (count)	<b>Crash Locations</b> Fatal, Injury, Property Damage Only, Unknown Crash Type	<b>Mileage by Functional Class By Sheet</b> 021-1 14 - Urban - Principal Arterial - other: 0.513 021-1 16 - Urban - Minor Arterial: 1.178 <b>Total Mileage: 1.675 mi</b>	<b>Mileage by Town By Sheet</b> SHELburnE - V116-0413: 1.675 of 1.675 <b>Total Mileage: 1.675 mi</b>	<b>DISTRICT</b> 5	<b>TOWN</b> SHELburnE	<b>Date:</b> 05/22/14	<b>ROUTE</b> VT-116 ETE mileage: 33.911 to 35.586
										<b>1 of 1</b> TWN mileage: 0.0 to 1.675	<b>ROUTE</b> VT-116	