

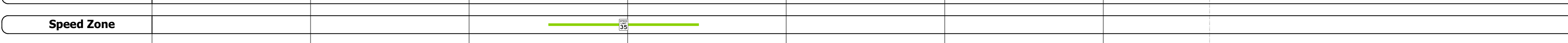



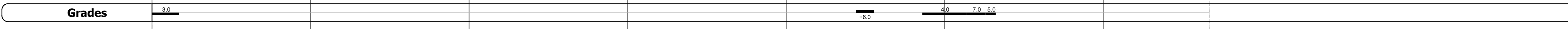
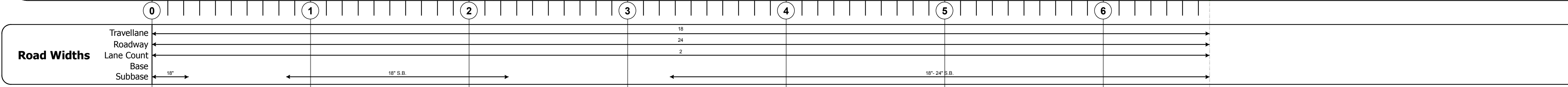

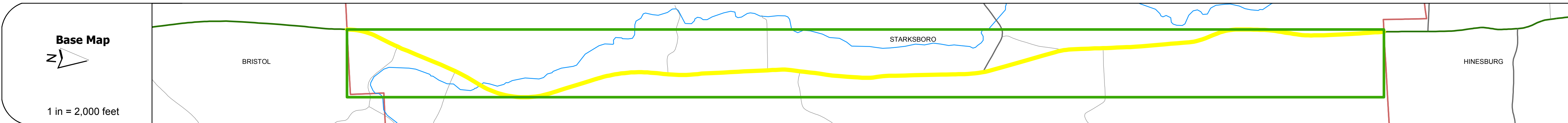
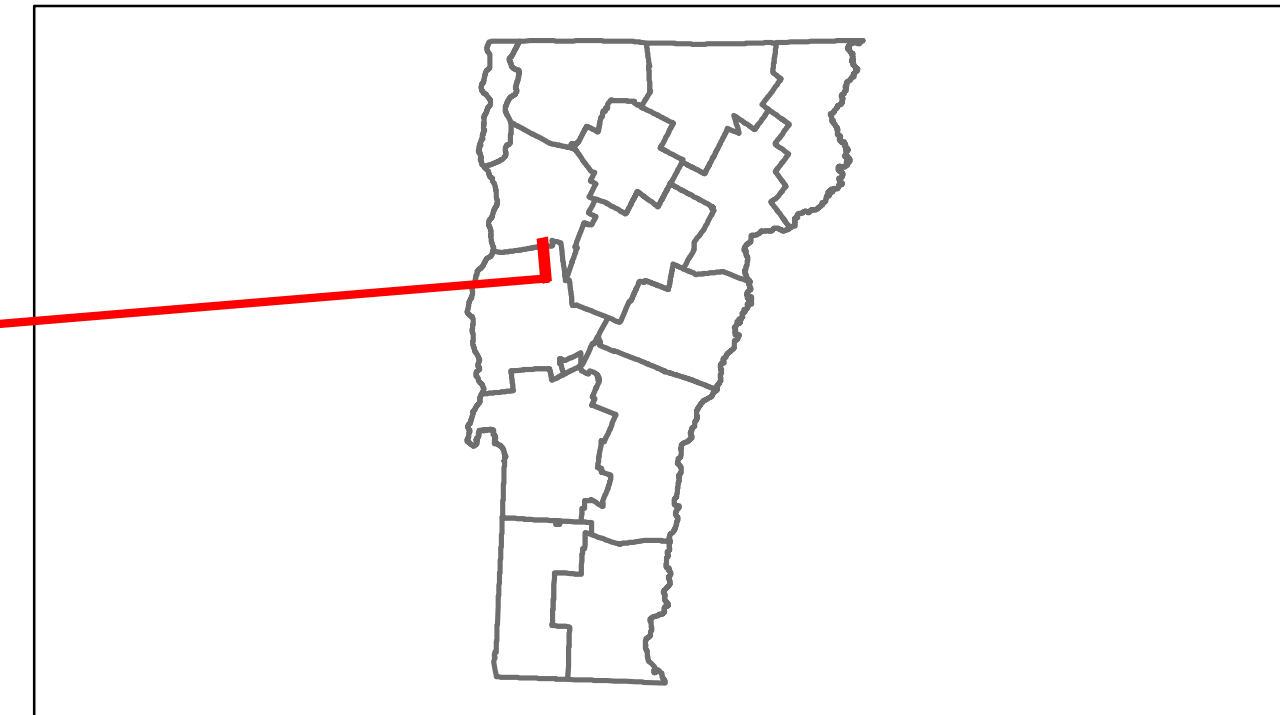


Route Log Progress Chart

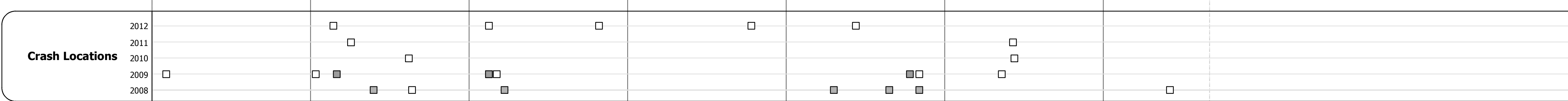
DRAFT

Please Note: Errors and Omissions May Exist.
Contact the VTrans Mapping Unit with questions or concerns.

DISTRICT	TOWN	ROUTE
5	STARSBORO	VT-116



Year	Station 1	Station 2	Station 3	Station 4	Station 5
2012	2600	3800	3600		
2011	2600	3200	3600		
2010	2600	2500	3500		
2009	2600	2500	3500		
2008	2600	2500	3500		



DESCRIPTION BLOCK

Bridge 15:
Stringer/multi-beam or girder - 1955
Structure No. 200021001501192
Length: 39'
Width: 30.5'
Facility Carried: VT 00116 ML
Bridge Type: ROLLED BEAM
Features Intersected: LEWIS CREEK
Surface: Bituminous
Maintenance/Ownership: State

Culvert 16:
Culvert - 1955
Structure No. 300211001601191
Length: 7'
Under Clearance: 7.0'
Facility Carried: VT 116
Bridge Type: CGMPP
Features Intersected: CATTLE PASS / STREAM
Maintenance: State

Culvert 16B:
Culvert - 1955
Structure No. 300211016B01191
Length: 6'
Under Clearance: 6.0'
Facility Carried: VT 116
Bridge Type: ACGMPP
Features Intersected: CATTLE PASS
Maintenance: State

Culvert 16C:
Culvert - 1955
Structure No. 300211016C01191
Length: 6'
Under Clearance: 6.0'
Facility Carried: VT 116
Bridge Type: ACGMPP
Features Intersected: CATTLE PASS
Maintenance: State

Culvert 17:
Culvert - 1955
Structure No. 300211001701191
Length: 8'
Under Clearance: 7.0'
Facility Carried: VT 116
Bridge Type: REINFORCED CONC. BOX
Features Intersected: BROOK
Maintenance: State

Historic Projects Retreatment, Resurface, Unknown, Bituminous Mix, Skimmy Mix, Bituminous Seal, Bituminous Concrete, Surface Treated Gravel, Plant Mix, Reclaimed Base and Bituminous Concrete, Concrete	Functional Class 1-19 Speed Zones 25, 30, 35, 40, 45, 50, 55, 60, 65	Curves Left, Right Grades grade up, grade down	Road Widths (ft) Traffic Counters (counter ID)	AAADT (count) Crash Locations Fatal, Injury, Property Damage Only, Unknown Crash Type	Mileage by Functional Class By Sheet 021-1 6 - Rural - Minor Arterial 6.670 Total Mileage: 6.670 mi	Mileage by Town By Sheet STARSBORO - V116-0119 6.67 of 6.67 Total Mileage: 6.67 mi	DISTRICT 5	TOWN STARSBORO	Date: 05/22/14 1 of 1 TWN mileage: 0.0 to 6.67	ROUTE VT-116 ETE mileage: 18.852 to 25.522
--	---	---	---	--	---	--	----------------------	--------------------------	---	--