






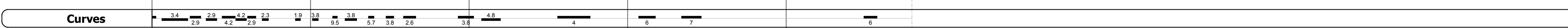
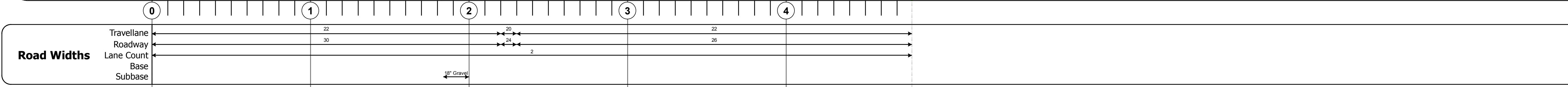
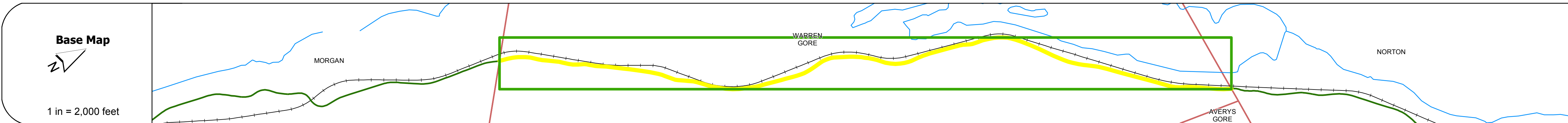
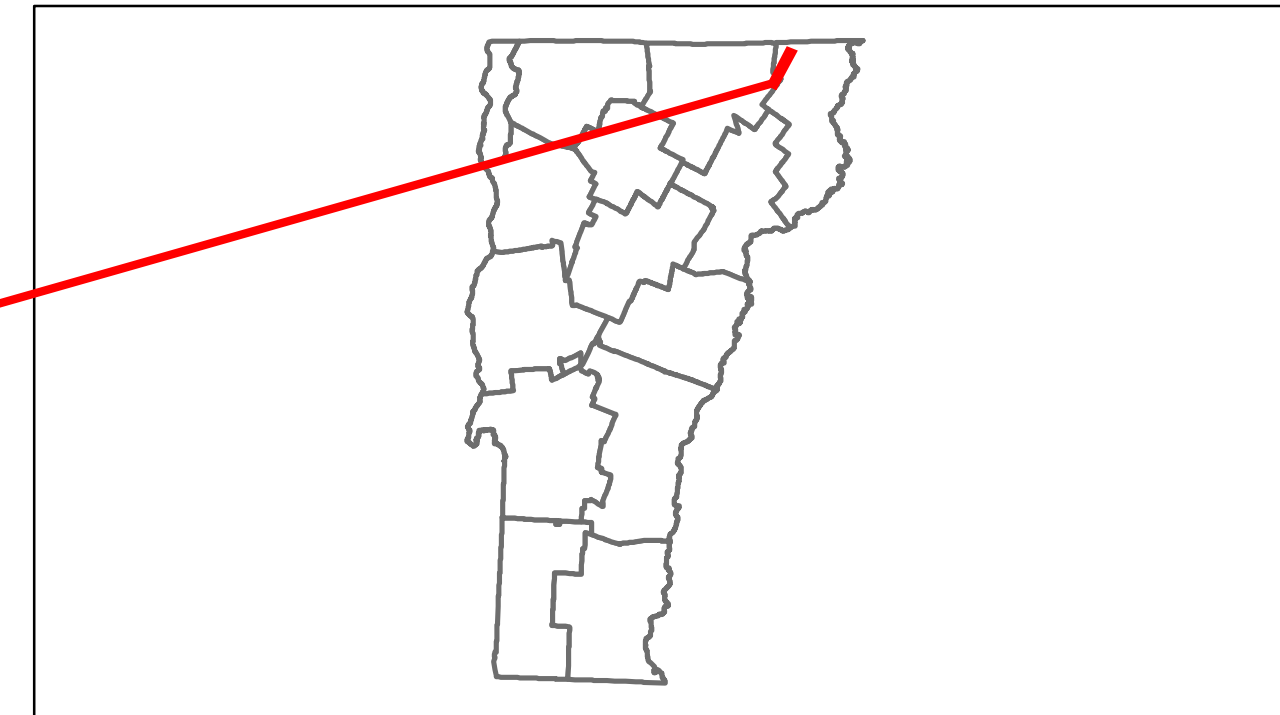


Route Log Progress Chart

DRAFT

Please Note: Errors and Omissions May Exist.
Contact the VTrans Mapping Unit with questions or concerns.

DISTRICT	TOWN	ROUTE
9	WARREN GORE	VT-114



Year	2012	2011	2010	2009	2008
AADT Counts	510	510	500	440	380

Year	2012	2011	2010	2009	2008
Crash Locations					

DESCRIPTION BLOCK

Historic Projects Retreatment, Resurface, Unknown, Bituminous Mix, Skimmy Mix, Bituminous Seal, Bituminous Concrete, Surface Treated Gravel, Plant Mix, Reclaimed Base and Bituminous Concrete, Concrete	Functional Class 1, 2, 3, 4, 5, 6, 7, 8, 9, 10, 11, 12, 13, 14, 15, 16, 17, 18, 19	Curves Left, Right	Grades grade up, grade down	Road Widths (ft)	Traffic Counters (counter ID)	AADT (count)	Crash Locations Fatal, Injury, Property Damage Only, Unknown Crash Type	Mileage by Functional Class By Sheet 0321 7 - Rural - Major collector 4.793	Mileage by Town By Sheet WARREN GORE - V114-0519 4.793 of 4.793	DISTRICT 9	TOWN WARREN GORE	Date: 05/22/14	ROUTE VT-114 ETE mileage: 26.981 to 31.774
Total Mileage: 4.793 mi								Total Mileage: 4.793 mi		1 of 1 TWN mileage: 0.0 to 4.793			