Route Log Progress Chart

DRAFT

Please Note: Errors and Omissions May Exist.
Contact the VTrans Mapping Unit with questions or concerns.

DISTRICT	TOWN	ROUTE
9	NORTON	VT-114

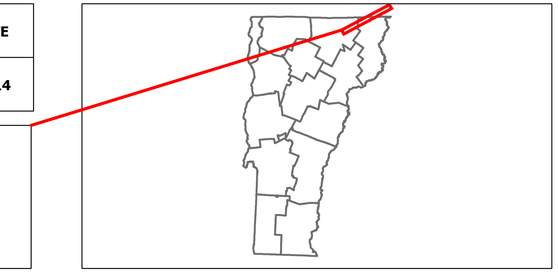

Base Map

1 in = 1.5 miles

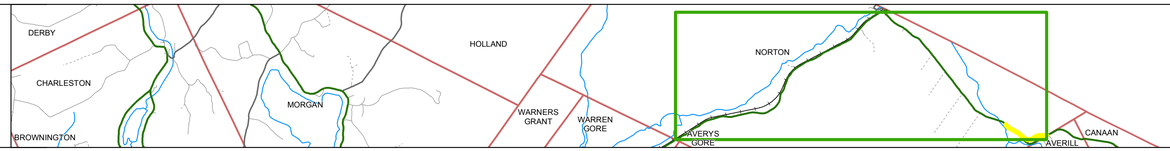

Stick Diagram

- Town Boundary
- Village/UC Boundaries
- District Boundaries
- State/Town Highway Change
- Divided Highway Limits
- Ghost Section Boundary
- FAU Limits
- Streams
- Town Center
- Primary Structures
- Secondary Structures
- Stations (Feet)
- Railroad Crossings
- Divided State Highway
- State Highway
- Divided Class 1 Town Highway
- Class 1 Town Highway

Scale: 1 INCH = 2000 FEET

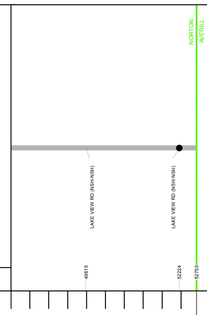

Road Widths

Travellane	22
Roadway	26
Lane Count	2
Base	
Subbase	18" Gravel

Curves

5.8, 3.5, 6.6, 5.8, 5

Grades

Historic Projects

- 1988: HMA 2976
- 1982: Unknown
- 1954: S 209(2)

Maintenance Garage

District 9 - Brighton Garage

Traffic Counters

56E223

Functional Class

7

Speed Zone

AADT Counts

2012	610	560	620
2011	610	560	620
2010	600	560	610
2009	550	520	550
2008	490	470	490

Crash Locations

2012
2011
2010
2009
2008

DESCRIPTION BLOCK

Historic Projects: Retreatment, Resurface, Unknown, Bituminous Mix, Skinny Mix, Bituminous Seal, Bituminous Concrete, Bituminous Macadam, Cold Plane and Bituminous Concrete, Concrete, Gravel, Surface Treated Gravel, Plant Mix, Reclaimed Base and Bituminous Concrete

Functional Class: 1, 2, 6, 7, 8, 11, 12, 14, 16, 17, 19

Speed Zones: 25, 30, 35, 40, 45, 50, 55, 60, 65

Curves: Left, Right

Grades: grade up, grade down

Road Widths: (ft)

Traffic Counters: (counter ID)

AADT: (count)

Crash Locations: Fatal, Injury, Property Damage Only, Unknown Crash Type

Mileage by Functional Class By Sheet

0320	7 - Rural - Major Collector	0.982

Total Mileage: 0.982 mi

Mileage by Town By Sheet

NORTON - V114-0516	0.982 of 9.982

Total Mileage: 0.982 mi

DISTRICT	TOWN	Date: 05/22/14	ROUTE
9	NORTON	2 of 2 TWN mileage: 9.0 to 9.982	VT-114 ETE mileage: 40.774 to 41.756