






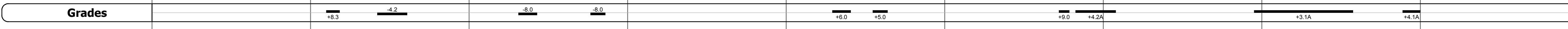
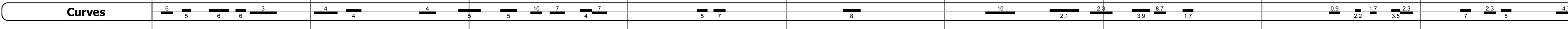
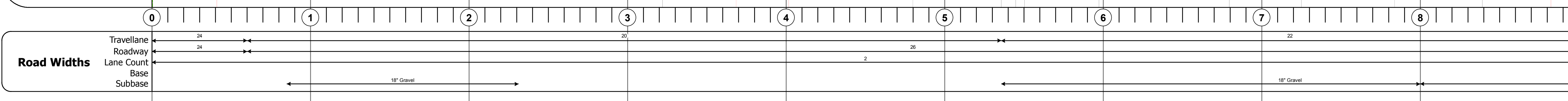
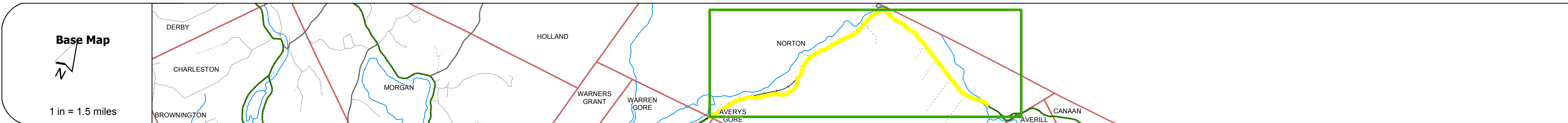
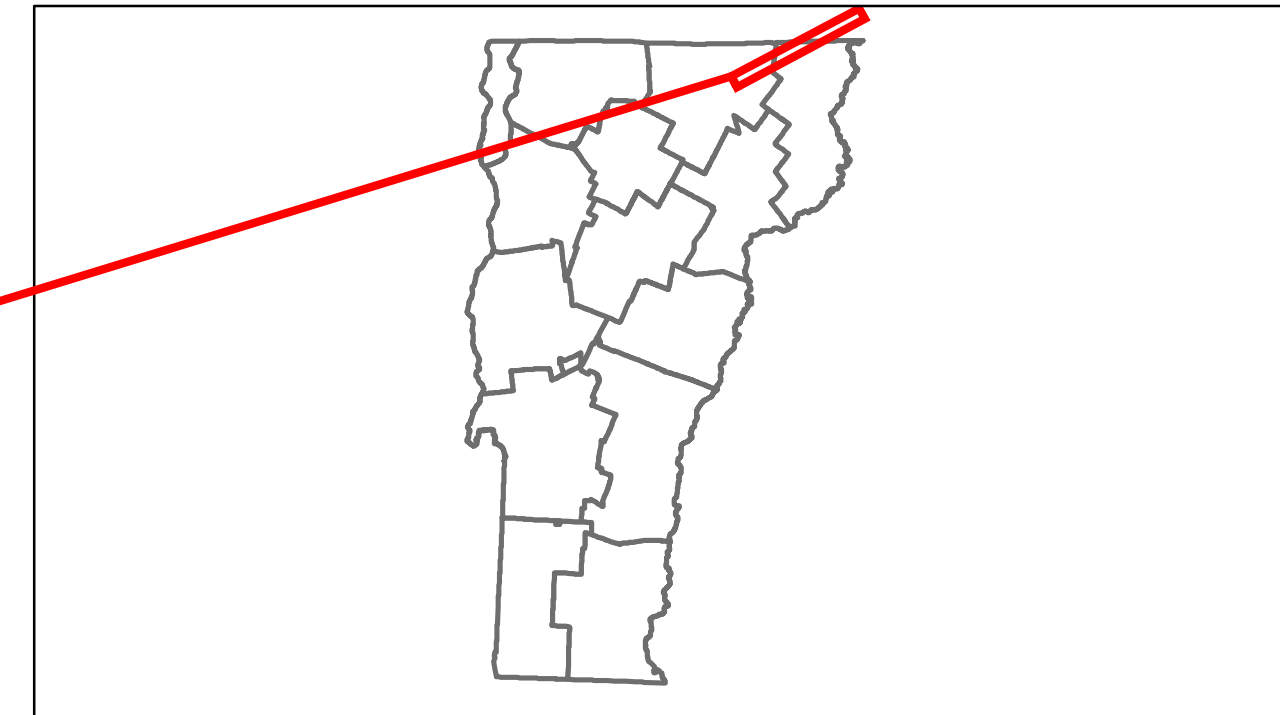


Route Log Progress Chart

DRAFT

Please Note: Errors and Omissions May Exist.
Contact the VTrans Mapping Unit with questions or concerns.

DISTRICT	TOWN	ROUTE
9	NORTON	VT-114



Year	Station 0-1	Station 1-2	Station 2-3	Station 3-4	Station 4-5	Station 5-6	Station 6-7	Station 7-8	Station 8-8.5
2012	510			840					610
2011	510			760					610
2010	500			680					600
2009	440			730					550
2008	380			780					490

Year	Crash Locations
2012	
2011	
2010	
2009	
2008	

DESCRIPTION BLOCK

Bridge 38:
Slab - 1932
Structure No. 300321003805161
Length: 16'
Width: 29.0'
Under Clearance: 5.0'
Facility Carried: VT 114
Bridge Type: CONCRETE SLAB
Features Intersected: STATION BROOK
Surface: Bituminous
Maintenance: State

Culvert 41:
Culvert - 1957
Structure No. 300321004105161
Length: 10'
Under Clearance: 9.25'
Facility Carried: VT 114
Bridge Type: MULTIPLATE PIPE
Features Intersected: NUMBER 5 BROOK
Maintenance: State

Culvert 42:
Culvert - 1968
Structure No. 300321004205161
Length: 12'
Facility Carried: VT 114
Bridge Type: CGMPP
Features Intersected: NUMBER 6 BROOK
Maintenance: State

Culvert 44:
Culvert - 1954
Structure No. 300320004405161
Length: 12'
Under Clearance: 10.0'
Facility Carried: VT 114
Bridge Type: CONCRETE BOX
Features Intersected: AVERILL CREEK
Maintenance: State

Historic Projects Retreatment, Resurface, Unknown, Bituminous Mix, Skimmy Mix, Bituminous Seal, Bituminous, Concrete, Gravel, Surface Treated Gravel, Plant Mix, Reclaimed Base and Bituminous Concrete	Functional Class 1, 2, 3, 4, 5, 6, 7, 8, 9, 10, 11, 12, 13, 14, 15, 16, 17, 18, 19	Curves Left, Right	Road Widths (ft)	Traffic Counters (counter ID)	AADT (count)	Crash Locations Fatal, Injury, Property Damage Only, Unknown Crash Type	Mileage by Functional Class By Sheet 0321 7 - Rural - Major Collector 5.357 0320 7 - Rural - Major Collector 3.643 Total Mileage: 9.000 mi	Mileage by Town By Sheet NORTON - v114-0516 9.0 of 9.982 Total Mileage: 9.0 mi	DISTRICT 9	TOWN NORTON	Date: 05/22/14	ROUTE VT-114 ETE mileage: 31.774 to 40.774
---	--	------------------------------	----------------------------	---	------------------------	---	---	--	----------------------	-----------------------	-----------------------	---

For More Information Contact - Vermont Agency of Transportation, Policy, Planning and Intermodal Development Division - Mapping Unit, 1 National Life Drive, Montpelier, VT 05633-5001 Telephone: 802-828-2600.