

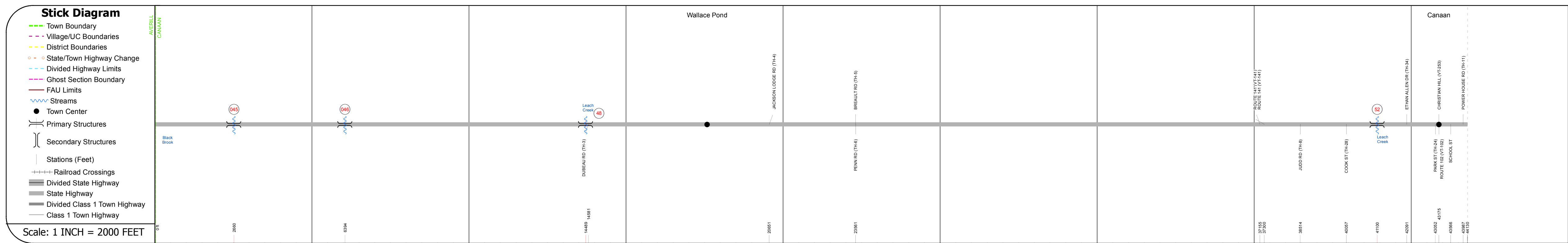
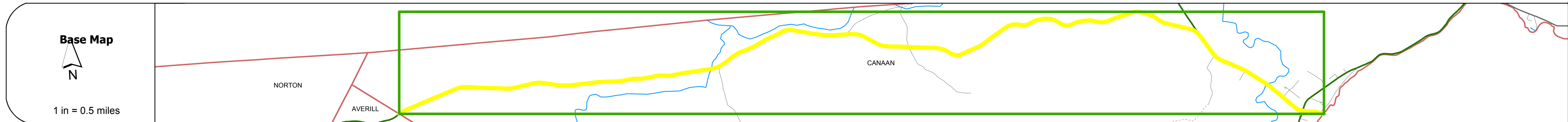
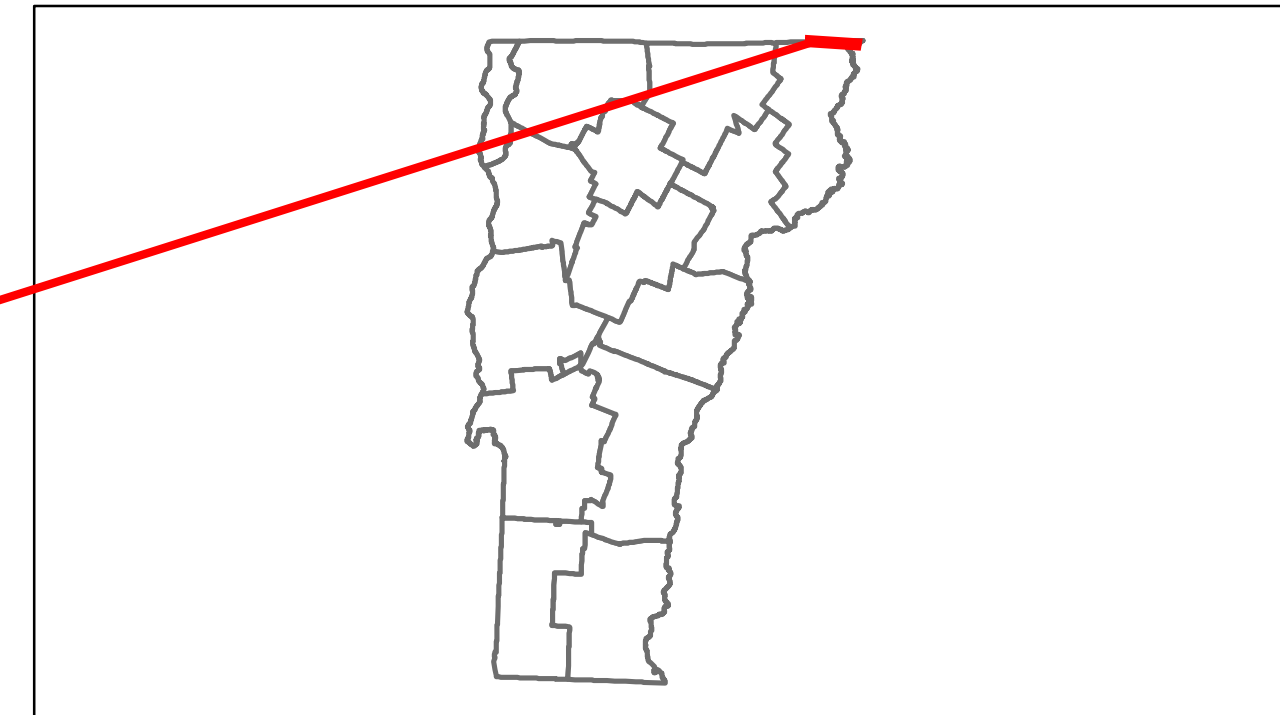


Route Log Progress Chart

DRAFT

Please Note: Errors and Omissions May Exist.
Contact the VTrans Mapping Unit with questions or concerns.

DISTRICT	TOWN	ROUTE
9	CANAAN	VT-114



Road Widths	Travellane Roadway Lane Count Base Subbase	28 18" S.B. 30 10" S.B. 22 10" S.B. 28 2 30 18" S.B. 18 28
Curves		4.4 4.7 4.4 1.9 2.3 4.4 2.9 4.4 2.5 1.7 1.7 1.6 5.8 5 3.5 3.5 8 8 6 12 8 8 2 10 6 5 8 4 4.5
Grades		-6.1 -10.0A -3.6 -4.7 -8.1 +5.0A +7.5 -10.0 -6.5A -8.8A -7.7 -9.5
Historic Projects		2000 STP SURF(13) 1989 HMA 2063 2002 STP 2221(1)S 2008 STP SURF(7) 1991 RS 0320(4) 1984 Unknown 1989 BRS 0277(5) 1983 Unknown 1983 Unknown 1977 Unknown 1973 Unknown 1976 Unknown 1979 RS 0320(3) 1973 Unknown 1973 Unknown 1977 Unknown 1980 BRS 0332(1)S 1983 Unknown 1997 S 209(4) 1972 Unknown 1972 Unknown 1955 S 209(3) 1972 Unknown 1955 S 209(3) 1930 ST 1949 SA
Maintenance Garage		District 9 - Brighton Garage
Traffic Counters		59E115 59E129 59E114 59E2AT 59E128
Functional Class		7
Speed Zone		40 30
ADT Counts	2012 2011 2010 2009 2008	620 950 1500 2200 620 890 1300 2500 610 830 1100 2700 550 860 1300 2700 490 890 1400 2700
Crash Locations	2012 2011 2010 2009 2008	

DESCRIPTION BLOCK
<p>Culvert 45: Culvert - 1957 Structure No. 300320004505061 Length: 13' Under Clearance: 8.0' Facility Carried: VT114 Bridge Type: CGMPPA Features Intersected: BROOK Maintenance: State</p> <p>Culvert 46: Culvert - 1957 Structure No. 300320004605061 Length: 6' Under Clearance: 6.0' Facility Carried: VT 114 Bridge Type: A.C.C.G.M.P Features Intersected: BROOK Maintenance: State</p> <p>Bridge 48: Stringer/multi-beam or girder - 1984 Structure No. 200320004805062 Length: 58' Width: 32.8' Facility Carried: VT 00114 ML Bridge Type: ROLLED BEAM Features Intersected: LEACH CREEK Surface: Bituminous Maintenance/Ownership: State</p> <p>Bridge 52: Stringer/multi-beam or girder - 1980 Structure No. 200320005205062 Length: 50' Width: 33.4' Facility Carried: VT 00114 ML Bridge Type: WELDED PLATE GIRDER Features Intersected: LEACH CREEK Surface: Bituminous Maintenance/Ownership: State</p>

Historic Projects Retreatment Resurface Unknown Bituminous Mix Skimny Mix Bituminous Seal	Functional Class 1 2 3 4 5 6 7 8 9 10 11 12 13 14 15 16 17 18 19	Curves Left Right	Road Widths (ft)	Traffic Counters (counter ID)	Crash Locations Fatal Injury Property Damage Only Unknown Crash Type	Mileage by Functional Class By Sheet 0320 7 - Rural - Major collector 8.358	Mileage by Town By Sheet CANAAN - V114-0506 8.358 of 8.358	DISTRICT 9	TOWN CANAAN	Date: 05/22/14	ROUTE VT-114 ETE mileage: 42.628 to 50.986
						Total Mileage: 8.358 mi	Total Mileage: 8.358 mi	1 of 1 TWN mileage: 0.0 to 8.358			

For More Information Contact - Vermont Agency of Transportation, Policy, Planning and Intermodal Development Division - Mapping Unit, 1 National Life Drive, Montpelier, VT 05633-5001 Telephone: 802-828-2600.