




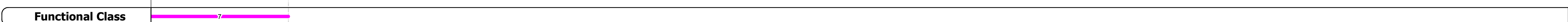





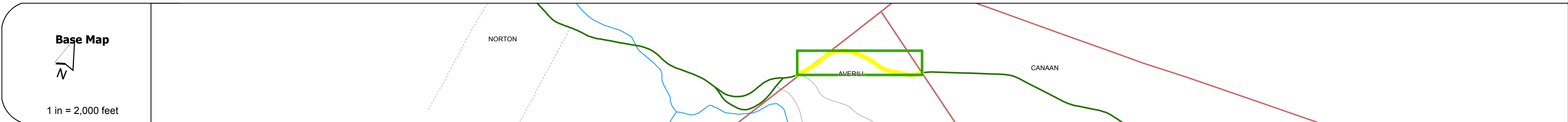
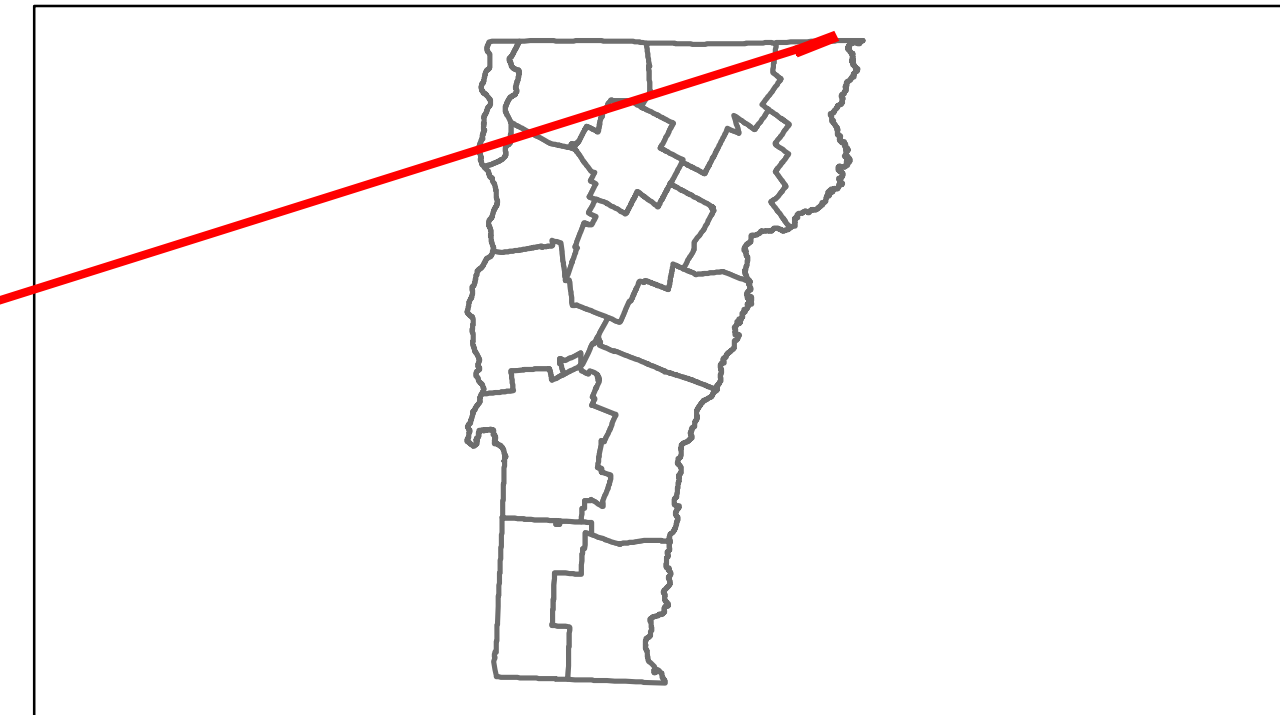


Route Log Progress Chart

DRAFT

Please Note: Errors and Omissions May Exist.
Contact the VTrans Mapping Unit with questions or concerns.

DISTRICT	TOWN	ROUTE
9	AVERILL	VT-114



DESCRIPTION BLOCK	

Historic Projects Retreatment, Resurface, Unknown, Bituminous Mix, Skimmy Mix, Bituminous Seal, Bituminous Concrete, Concrete, Gravel, Surface Treated Gravel, Plant Mix, Reclaimed Base and Bituminous Concrete, Concrete	Functional Class 1, 2, 3, 4, 5, 6, 7, 8, 9, 10, 11, 12, 13, 14, 15, 16, 17, 18, 19	Curves Left, Right	Road Widths (ft)	AADT (count)	Mileage by Functional Class By Sheet 0320 7 - Rural - Major collector 0.872	Mileage by Town By Sheet AVERILL - V114-0501 0.872 of 0.872	DISTRICT 9	TOWN AVERILL	Date: 05/22/14	ROUTE VT-114 ETE mileage: 41.756 to 42.628
Crash Locations Fatal, Injury, Property Damage Only, Unknown Crash Type						Total Mileage: 0.872 mi		1 of 1 TWN mileage: 0.0 to 0.872		