


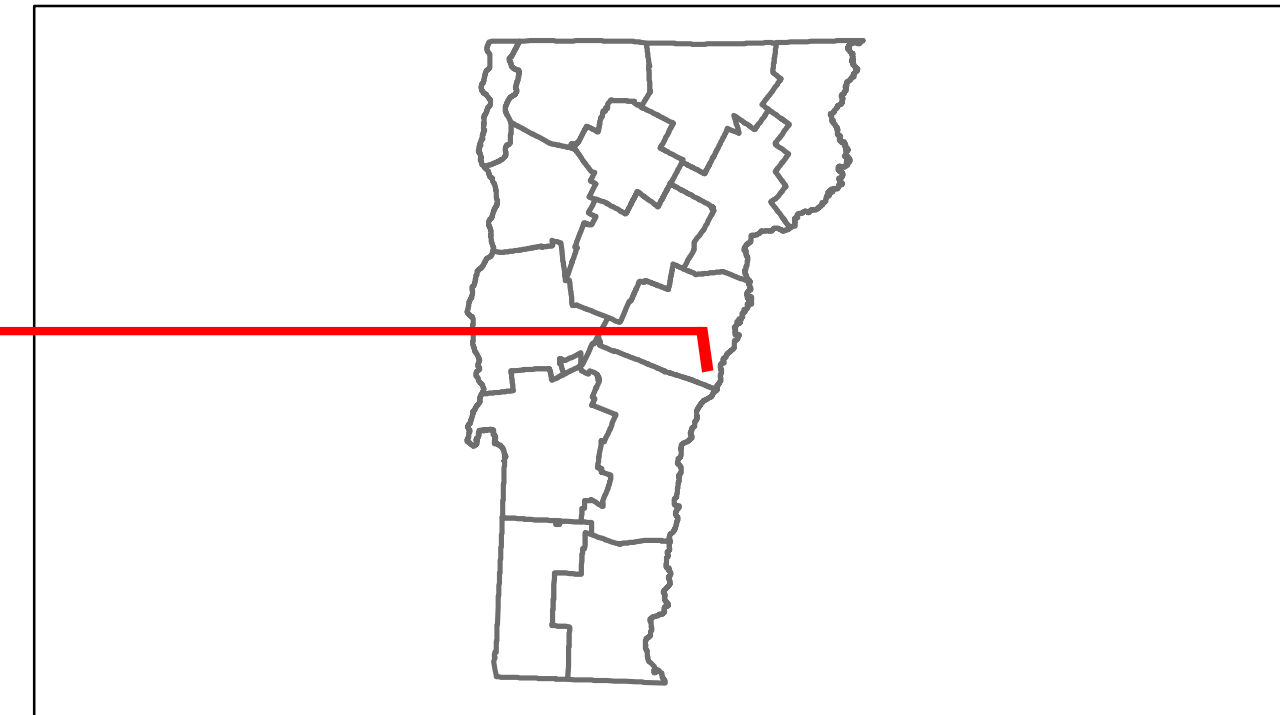


Route Log Progress Chart

DRAFT

Please Note: Errors and Omissions May Exist.
Contact the VTrans Mapping Unit with questions or concerns.

DISTRICT	TOWN	ROUTE
4	WEST FAIRLEE	VT-113



Stick Diagram







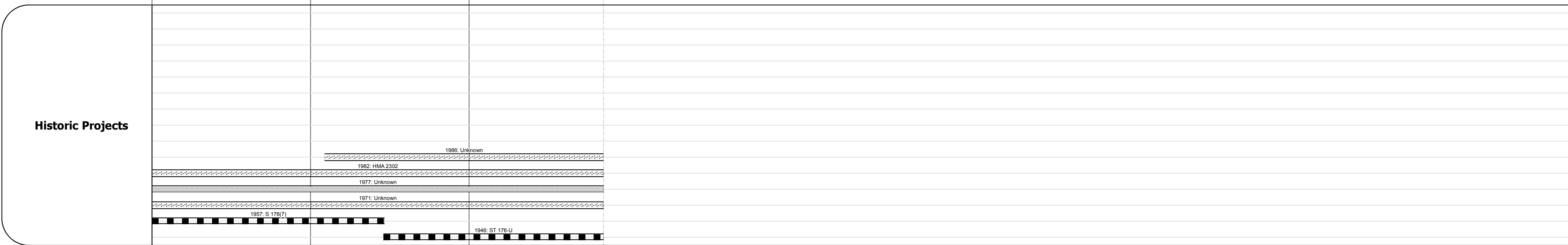



- Town Boundary
- Village/UC Boundaries
- District Boundaries
- State/Town Highway Change
- Divided Highway Limits
- Ghost Section Boundary
- FAU Limits
- Streams
- Town Center
- Primary Structures
- Secondary Structures
- Stations (Feet)
- Railroad Crossings
- Divided State Highway
- State Highway
- Divided Class 1 Town Highway
- Class 1 Town Highway

Scale: 1 INCH = 2000 FEET



DESCRIPTION BLOCK

Bridge 23:
Stringer/multi-beam or girder - 1948
Structure No. 200180002309162
Length: 69'
Width: 30.5'
Facility Carried: VT 00113 ML
Bridge Type: ROLLED BEAM
Features Intersected: MINE BROOK
Surface: Bituminous
Maintenance/Ownership: State



Historic Projects Retreatment, Resurface, Unknown, Bituminous Mix, Skimmy Mix, Bituminous Seal, Bituminous, Concrete, Gravel, Surface Treated Gravel, Plant Mix, Reclaimed Base and Bituminous Concrete, Concrete	Functional Class 1, 2, 3, 4, 5, 6, 7, 8, 9, 10, 11, 12, 13, 14, 15, 16, 17, 18, 19	Curves Left, Right	Road Widths (ft)	Traffic Counters (counter ID)	AADT (count)	Crash Locations Fatal, Injury, Property Damage Only, Unknown Crash Type	Mileage by Functional Class By Sheet 0180 7 - Rural - Major collector 2.848	Mileage by Town By Sheet WEST FAIRLEE - V113-0916 2.848 of 2.848	DISTRICT 4	TOWN WEST FAIRLEE	Date: 05/22/14	ROUTE VT-113 ETE mileage: 11.171 to 14.019
							Total Mileage: 2.848 mi				1 of 1 TWN mileage: 0.0 to 2.848	