




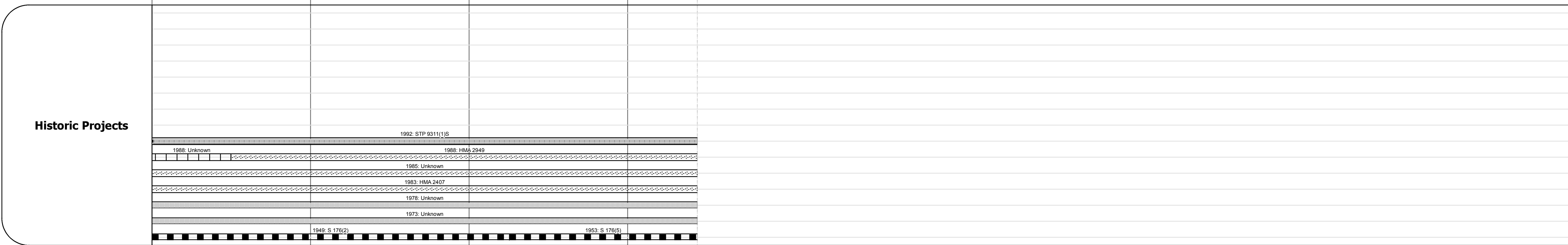



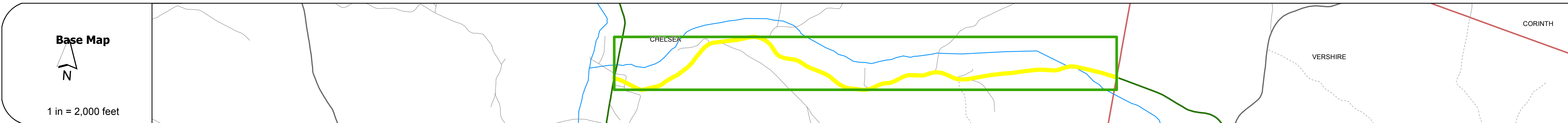
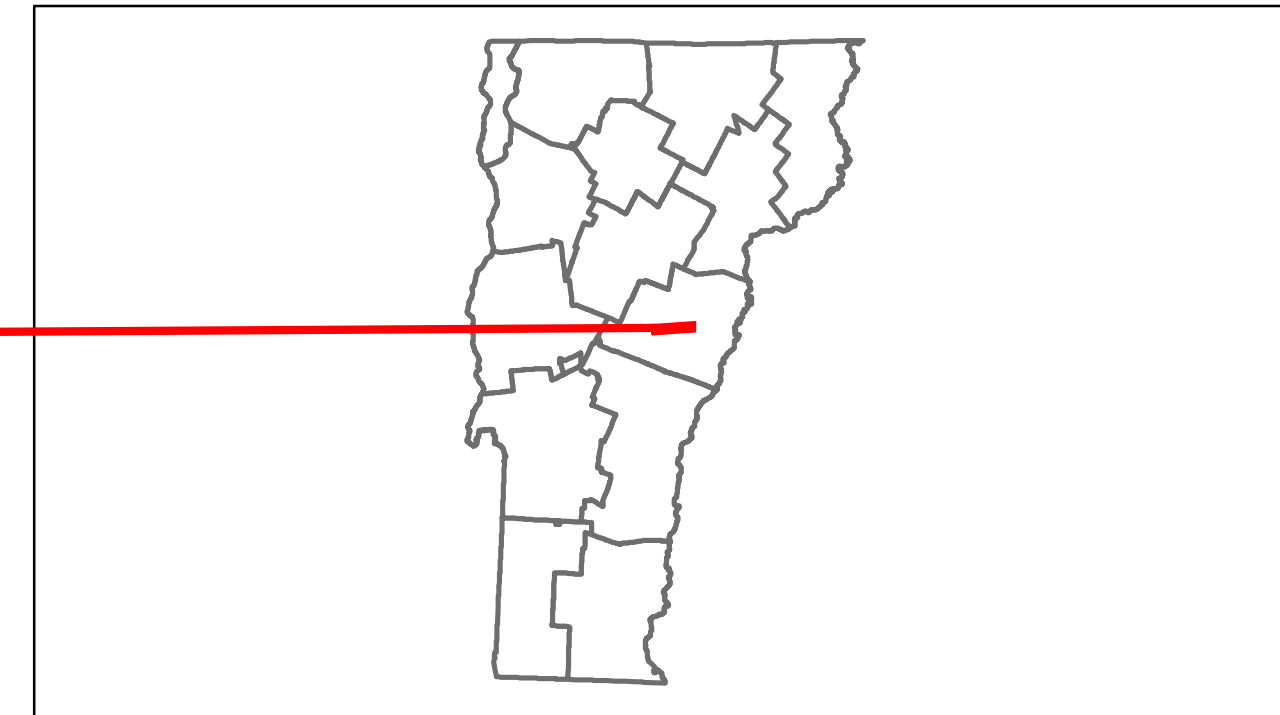


Route Log Progress Chart

DRAFT

Please Note: Errors and Omissions May Exist.
Contact the VTrans Mapping Unit with questions or concerns.

DISTRICT	TOWN	ROUTE
4	CHELSEA	VT-113



Year	2012	2011	2010	2009	2008
ADT Counts	820	830	840	850	850

Year	2012	2011	2010	2009	2008
Crash Locations			□		□

DESCRIPTION BLOCK
<p>Bridge 1: Frame - 1941 Structure No. 300180000109041 Length: 18' Under Clearance: 9.5' Facility Carried: VT113 Bridge Type: CONCRETE FRAME Features Intersected: JAIL BROOK Maintenance: State</p> <p>Bridge 2: Slab - 1949 Structure No. 300180000209041 Length: 18' Width: 30.5' Under Clearance: 12.0' Facility Carried: VT113 Bridge Type: CONCRETE SLAB Features Intersected: JAIL BROOK Surface: Bituminous Maintenance: State</p> <p>Culvert 3: Culvert - 1929 Structure No. 300180000309041 Length: 19' Width: 30.9' Under Clearance: 7.0' Facility Carried: VT113 Bridge Type: RC BOX Features Intersected: JAIL BROOK Maintenance: State</p> <p>Bridge 4: Slab - 1949 Structure No. 300180000409041 Length: 20' Width: 30.5' Under Clearance: 8.0' Facility Carried: VT113 Bridge Type: CONCRETE SLAB Features Intersected: JAIL BROOK Surface: Bituminous Maintenance: State</p> <p>Bridge 5: Slab - 1949 Structure No. 300180000509041 Length: 15' Width: 30.5' Under Clearance: 8.0' Facility Carried: VT113 Bridge Type: CONCRETE SLAB Features Intersected: JAIL BROOK Surface: Bituminous Maintenance: State</p> <p>Bridge 6: Slab - 1949 Structure No. 300180000609041 Length: 22' Width: 30.5' Under Clearance: 9.0' Facility Carried: VT113 Bridge Type: CONCRETE SLAB Features Intersected: JAIL BROOK Surface: Bituminous Maintenance: State</p> <p>Bridge 7: Slab - 1949 Structure No. 300180000709041 Length: 16' Width: 30.5' Under Clearance: 10.0' Facility Carried: VT113 Bridge Type: CONCRETE SLAB Features Intersected: JAIL BROOK Surface: Bituminous Maintenance: State</p> <p>Bridge 8: Slab - 1949 Structure No. 300180000809041 Length: 12' Width: 31.0' Under Clearance: 9.5' Facility Carried: VT113 Bridge Type: CONCRETE SLAB Features Intersected: JAIL BROOK Surface: Bituminous Maintenance: State</p>

Historic Projects	Functional Class	Curves	Road Widths	ADT	Mileage by Functional Class By Sheet	Mileage by Town By Sheet	DISTRICT	TOWN	Date: 05/22/14	ROUTE
<ul style="list-style-type: none"> Retreatment Resurface Unknown Bituminous Mix Skimny Mix Bituminous Seal Gravel Surface Treated Gravel Plant Mix Reclaimed Base and Bituminous Concrete Concrete 	<ul style="list-style-type: none"> 1 2 6 7 8 11 12 14 16 17 19 	<ul style="list-style-type: none"> Left Right grade up grade down 	<ul style="list-style-type: none"> (ft) center ID 	<ul style="list-style-type: none"> count Fatal Injury Property Damage Only Unknown Crash Type 	0180 7 - Rural - Major collector 3.440	CHELSEA - V113-0904 3.44 of 3.44	4	CHELSEA	1 of 1 TWN mileage: 0.0 to 3.44	VT-113 ETE mileage: 0.0 to 3.44
					Total Mileage: 3.440 mi	Total Mileage: 3.44 mi				