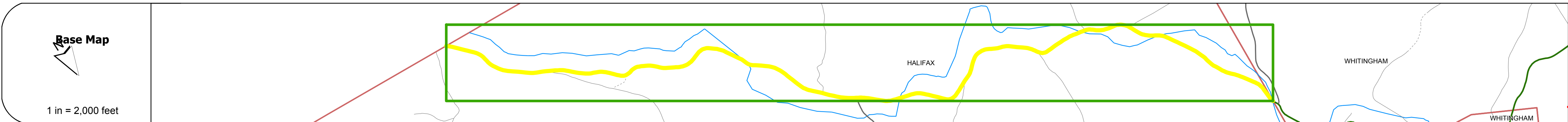
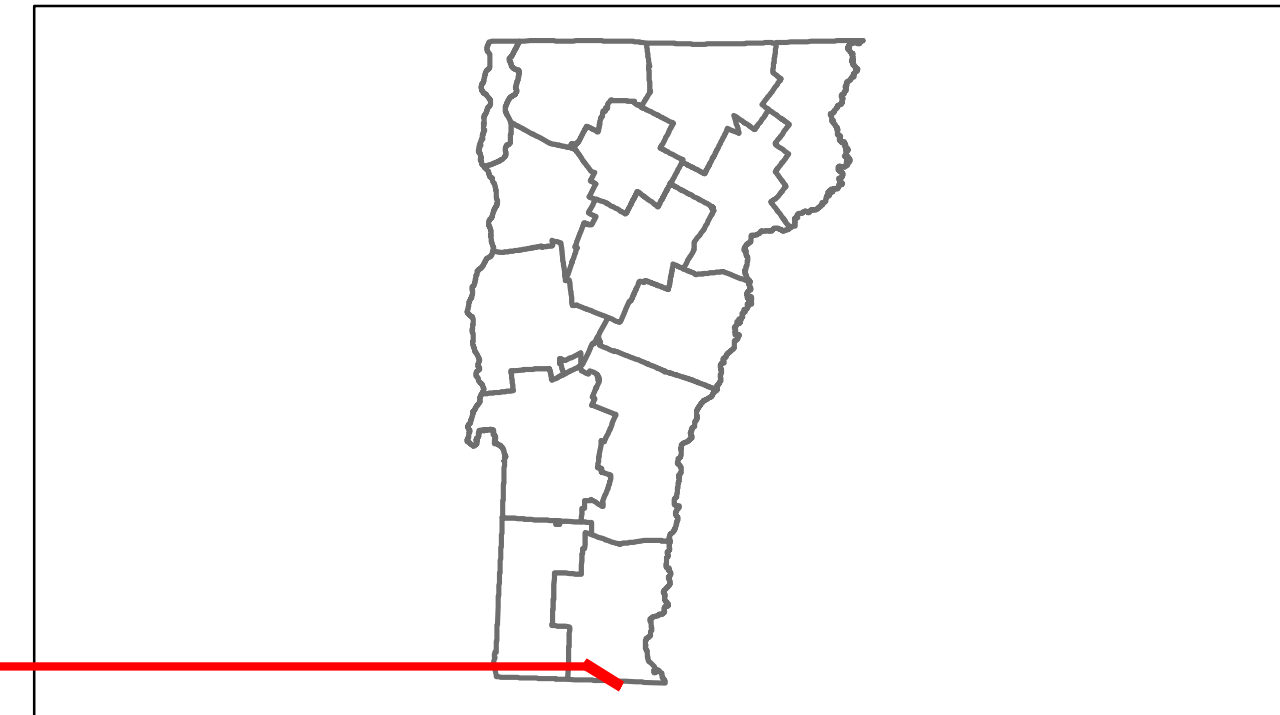




Route Log Progress Chart

DRAFT
Please Note: Errors and Omissions May Exist.
Contact the VTrans Mapping Unit with questions or concerns.

DISTRICT	TOWN	ROUTE
2	HALIFAX	VT-112



Stick Diagram

- Town Boundary
- Village/UC Boundaries
- District Boundaries
- State/Town Highway Change
- Divided Highway Limits
- Ghost Section Boundary
- FAU Limits
- Streams
- Town Center
- Primary Structures
- Secondary Structures
- Stations (Feet)
- Railroad Crossings
- Divided State Highway
- State Highway
- Divided Class 1 Town Highway
- Class 1 Town Highway

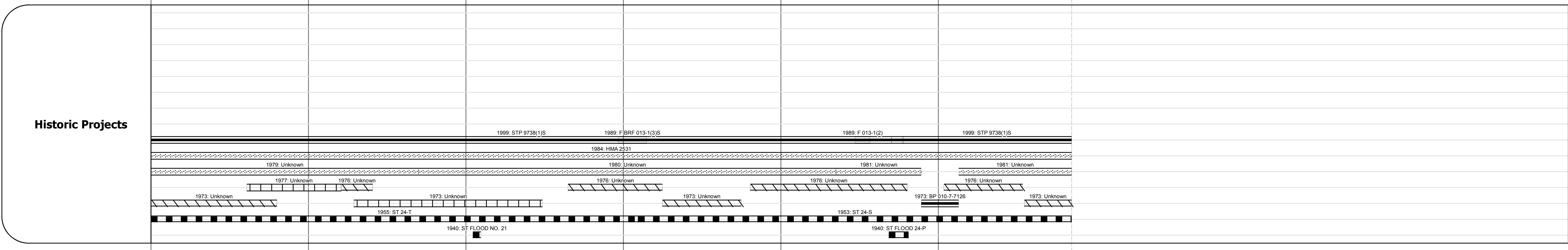
Scale: 1 INCH = 2000 FEET



Road Widths	Travellane	18	10	18	18
Roadway	22	2	20	22	22
Lane Count					
Base		4" B.C.	4" P.M.	4" P.M.	4" P.M.
Subbase		24" Gravel			

Curves	11	5	6	7	4	7	16	7	8	8	15	8	7	10	10	6	8	6	12	10	7	15	7	12	6	10	7	4	4	12	10
---------------	----	---	---	---	---	---	----	---	---	---	----	---	---	----	----	---	---	---	----	----	---	----	---	----	---	----	---	---	---	----	----

Grades																															
---------------	--	--	--	--	--	--	--	--	--	--	--	--	--	--	--	--	--	--	--	--	--	--	--	--	--	--	--	--	--	--	--



Maintenance Garage	District 1 - Wilmington Garage															
---------------------------	--------------------------------	--	--	--	--	--	--	--	--	--	--	--	--	--	--	--

Traffic Counters	560016		560440																													
-------------------------	--------	--	--------	--	--	--	--	--	--	--	--	--	--	--	--	--	--	--	--	--	--	--	--	--	--	--	--	--	--	--	--	--

Functional Class	6															
-------------------------	---	--	--	--	--	--	--	--	--	--	--	--	--	--	--	--

Speed Zone																
-------------------	--	--	--	--	--	--	--	--	--	--	--	--	--	--	--	--

AADT Counts	2012	1200																														
	2011	1200																														
	2010	1200																														
	2009	1200																														
	2008	1100																														

Crash Locations	2012																															
	2011																															
	2010																															
	2009																															
	2008																															

DESCRIPTION BLOCK
<p>Culvert 1: Culvert - 1919 Structure No. 300013000113081 Length: 10' Under Clearance: 8.0' Facility Carried: VT 112 Bridge Type: CGMPA Features Intersected: VAUGHN BROOK Maintenance: State</p> <p>Culvert 2: Culvert - 1919 Structure No. 300013000213081 Length: 12' Under Clearance: 8.0' Facility Carried: VT 112 Bridge Type: RC BOX Features Intersected: BROOK Maintenance: State</p> <p>Bridge 3: Stringer/multi-beam or girder - 1940 Structure No. 200013000313082 Length: 163' Width: 22.0' Facility Carried: VT 00112 ML Bridge Type: 2 SPAN ROLLED BEAM Features Intersected: E. BR NORTH R Surface: Bituminous Maintenance/Ownership: State</p> <p>Culvert 4: Culvert - 1919 Structure No. 300013000413081 Length: 12' Under Clearance: 6.0' Facility Carried: VT 112 Bridge Type: RC BOX Features Intersected: BROOK Maintenance: State</p> <p>Bridge 5: Stringer/multi-beam or girder - 1989 Structure No. 200013000513082 Length: 84' Width: 32.6' Facility Carried: VT 00112 ML Bridge Type: ROLLED BEAM Features Intersected: E. BR NORTH R Surface: Bituminous Maintenance/Ownership: State</p> <p>Culvert 6: Culvert - 1919 Structure No. 300013000613081 Length: 12' Under Clearance: 8.0' Facility Carried: VT 112 Bridge Type: RC BOX Features Intersected: BROOK Maintenance: State</p> <p>Culvert 7: Culvert - 1988 Structure No. 200013000713082 Length: 47' Facility Carried: VT 00112 ML Bridge Type: CONC RIGID FRAME Features Intersected: E. BR NORTH R Maintenance/Ownership: State</p> <p>Bridge 8: Slab - 1998 Structure No. 200013000813082 Length: 40' Width: 33.0' Facility Carried: VT 00112 ML Bridge Type: CONCRETE SLAB Features Intersected: HAGAR BROOK Surface: Bituminous Maintenance/Ownership: State</p> <p>Bridge 9: Stringer/multi-beam or girder - 1973 Structure No. 200013000913082 Length: 89' Width: 32.6' Facility Carried: VT 00112 ML Bridge Type: ROLLED BEAM Features Intersected: E. BR NORTH R Surface: Bituminous Maintenance/Ownership: State</p> <p>Culvert 10: Culvert - 1919 Structure No. 300013001013081 Length: 10' Under Clearance: 6.0' Facility Carried: VT 112 Bridge Type: CGMPA Features Intersected: BROOK Maintenance: State</p>

<p>Historic Projects</p> <ul style="list-style-type: none"> Retreatment Resurface Unknown Bituminous Mix Skimny Mix Bituminous Seal Gravel Surface Treated Gravel Plant Mix Reclaimed Base and Bituminous Concrete 	<p>Functional Class</p> <ul style="list-style-type: none"> 1 2 6 7 8 11 12 14 16 17 19 <p>Speed Zones</p> <ul style="list-style-type: none"> 25 30 35 40 45 50 55 60 65 	<p>Curves</p> <ul style="list-style-type: none"> Left Right <p>Grades</p> <ul style="list-style-type: none"> grade up grade down 	<p>Road Widths</p> <p>(ft)</p>	<p>Traffic Counters</p> <p>(counter ID)</p>	<p>Crash Locations</p> <ul style="list-style-type: none"> Fatal Injury Property Damage Only Unknown Crash Type 	<p>Mileage by Functional Class By Sheet</p> <p>013-1 6 - Rural - Minor Arterial 5.846</p> <p>Total Mileage: 5.846 mi</p>	<p>Mileage by Town By Sheet</p> <p>HALIFAX - V112-1308 5.846 of 5.846</p> <p>Total Mileage: 5.846 mi</p>	<p>DISTRICT</p> <p>2</p>	<p>TOWN</p> <p>HALIFAX</p>	<p>Date: 05/22/14</p>	<p>ROUTE</p> <p>VT-112</p> <p>ETE mileage: 0.0 to 5.846</p>
---	---	--	---------------------------------------	--	---	--	--	---------------------------------	-----------------------------------	------------------------------	--

For More Information Contact - Vermont Agency of Transportation, Policy, Planning and Intermodal Development Division - Mapping Unit, 1 National Life Drive, Montpelier, VT 05633-5001 Telephone: 802-828-2600.