







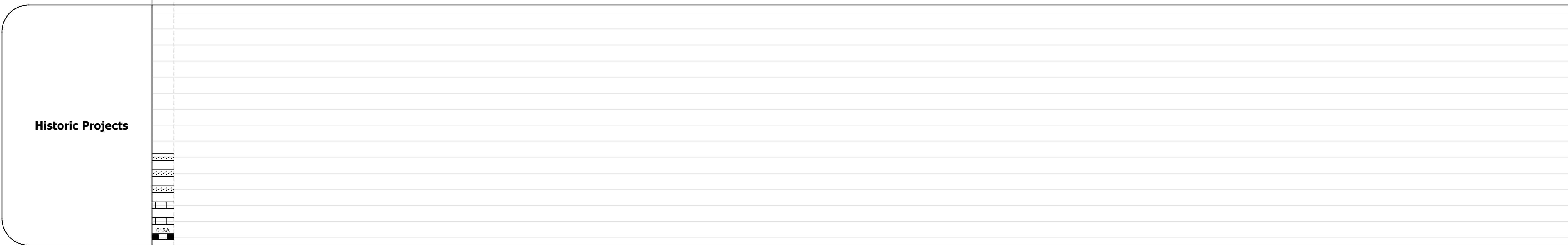



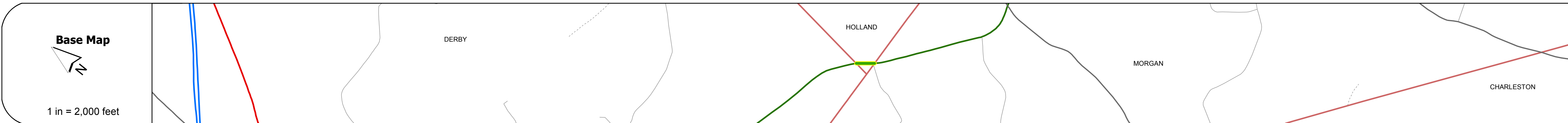
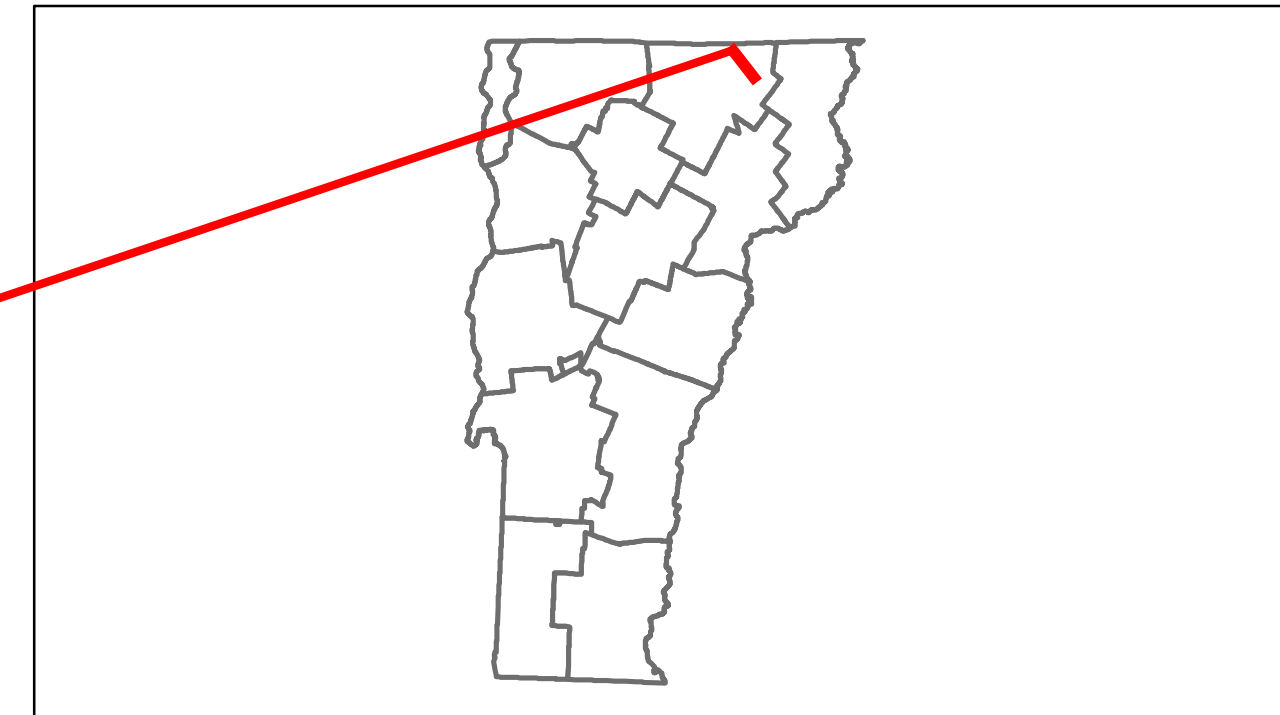


Route Log Progress Chart

DRAFT

Please Note: Errors and Omissions May Exist.
Contact the VTrans Mapping Unit with questions or concerns.

DISTRICT	TOWN	ROUTE
9	HOLLAND	VT-111



DESCRIPTION BLOCK

Historic Projects Retreatment, Resurface, Unknown, Bituminous Mix, Skimny Mix, Bituminous Seal, Concrete, Bituminous Concrete, Surface Treated Gravel, Plant Mix, Reclaimed Base and Bituminous Concrete	Functional Class 1, 2, 6, 7, 8, 11, 12, 14, 16, 17, 19	Curves Left, Right	Road Widths (ft)	AADT (count)	Mileage by Functional Class By Sheet 0316 7 - Rural - Major collector 0.138	Mileage by Town By Sheet HOLLAND - V111-1010 0.138 of 0.138	DISTRICT 9	TOWN HOLLAND	Date: 05/22/14	ROUTE VT-111 ETE mileage: 3.775 to 3.913
Crash Locations Fatal, Injury, Property Damage Only, Unknown Crash Type	Speed Zones 25, 30, 35, 40, 45, 50, 55, 60, 65	Grades grade up, grade down	Traffic Counters (counter ID)	Crash Locations Fatal, Injury, Property Damage Only, Unknown Crash Type	Total Mileage: 0.138 mi	Total Mileage: 0.138 mi	1 of 1 TWN mileage: 0.0 to 0.138	ROUTE VT-111	Date: 05/22/14	ROUTE VT-111