

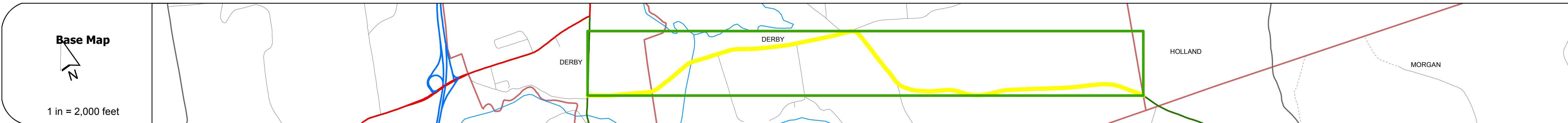
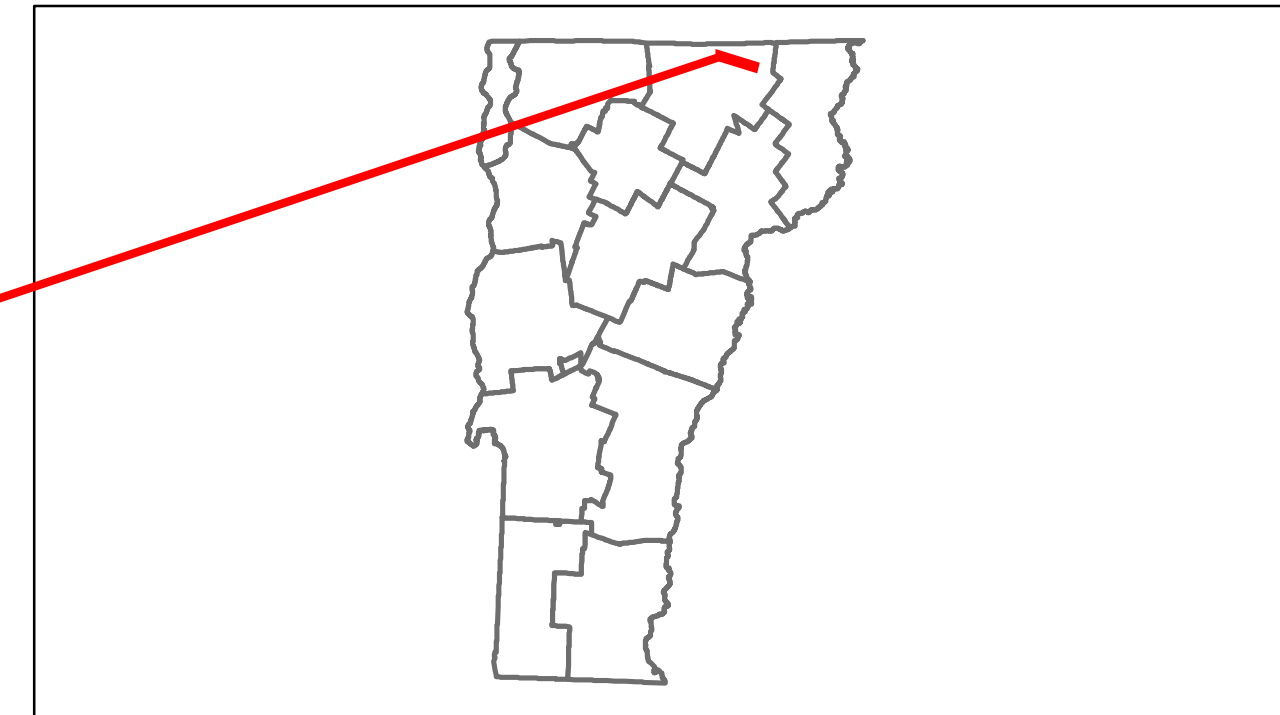


Route Log Progress Chart

DRAFT

Please Note: Errors and Omissions May Exist.
Contact the VTrans Mapping Unit with questions or concerns.


DISTRICT	TOWN	ROUTE
9	DERBY	VT-111



Stick Diagram

- Town Boundary
- Village/UC Boundaries
- District Boundaries
- State/Town Highway Change
- Divided Highway Limits
- Ghost Section Boundary
- FAU Limits
- Streams
- Town Center
- Primary Structures
- Secondary Structures
- Stations (Feet)
- Railroad Crossings
- Divided State Highway
- State Highway
- Divided Class 1 Town Highway
- Class 1 Town Highway

Scale: 1 INCH = 2000 FEET



DESCRIPTION BLOCK

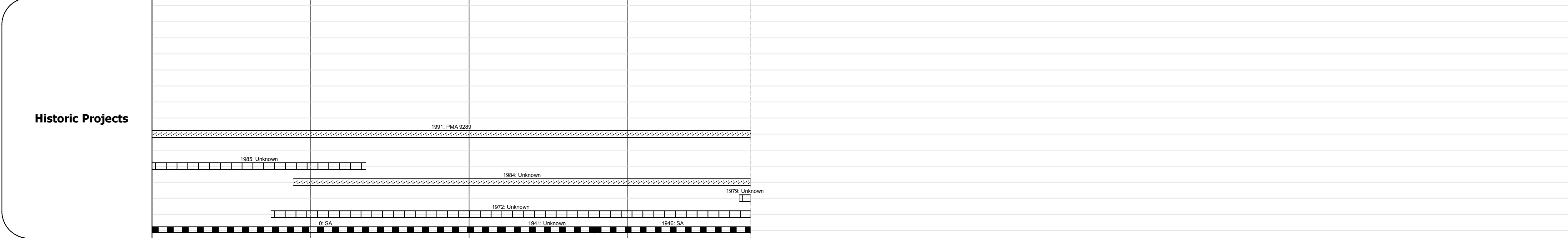
Bridge 1:
Slab - 1929
Structure No. 300316000110071
Length: 18'
Width: 26.6'
Under Clearance: 4.5'
Facility Carried: VT 111
Bridge Type: CONCRETE SLAB
Features Intersected: GREENS BROOK
Surface: Bituminous
Maintenance: State

Culvert 2:
Culvert - 1977
Structure No. 300316000210071
Length: 7'
Under Clearance: 5.0'
Facility Carried: VT 111
Bridge Type: MULTIPLATE PIPE ARCH
Features Intersected: ORCUTT BROOK
Maintenance: State

Road Widths	Travellane	16
Roadway	20	
Lane Count	2	
Base		
Subbase		

Curves	6.7	7.7	5.7	13.3	6	8.7	3.8	4.9
---------------	-----	-----	-----	------	---	-----	-----	-----

Grades					-11.0	+13.0		-12.0
---------------	--	--	--	--	-------	-------	--	-------



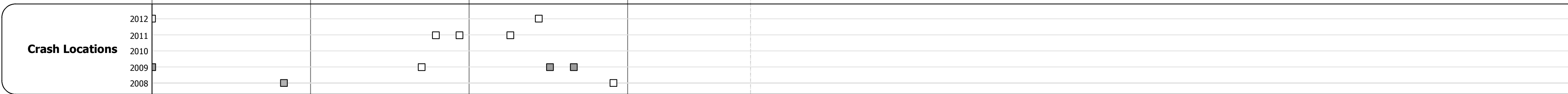
Maintenance Garage	District 9 - Derby Garage
---------------------------	---------------------------

Traffic Counters	SEP105	SEP205
-------------------------	--------	--------

Functional Class	7
-------------------------	---

Speed Zone	35
-------------------	----

AADT Counts	2012	2700	2500	1600
2011	2700	2500	1700	
2010	2700	2500	1700	
2009	2700	2500	1700	
2008	2700	2500	1600	



Historic Projects Retreatment, Resurface, Unknown, Bituminous Mix, Skimmy Mix, Bituminous Seal, Gravel, Surface Treated Gravel, Plant Mix, Reclaimed Base and Bituminous Concrete, Concrete	Functional Class 1-19, 2-19, 3-19, 4-19, 5-19, 6-19, 7-19, 8-19, 9-19, 10-19, 11-19, 12-19, 13-19, 14-19, 15-19, 16-19, 17-19, 18-19, 19-19	Curves Left, Right	Road Widths (ft)	AADT (count)	Mileage by Functional Class By Sheet 0316 7 - Rural - Major collector 3.775	Mileage by Town By Sheet DERBY - V111-1007 3.775 of 3.775	DISTRICT 9	TOWN DERBY	Date: 05/22/14	ROUTE VT-111 ETE mileage: 0.0 to 3.775
Crash Locations Fatal, Injury, Property Damage Only, Unknown Crash Type	Speed Zones 25, 30, 35, 40, 45, 50, 55, 60, 65	Grades grade up, grade down	Traffic Counters (counter ID)	Total Mileage: 3.775 mi	Total Mileage: 3.775 mi	1 of 1 TWN mileage: 0.0 to 3.775				