

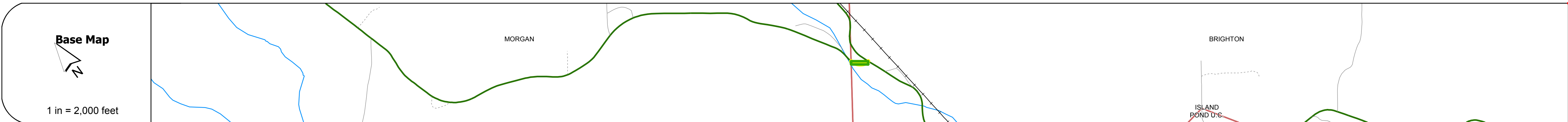
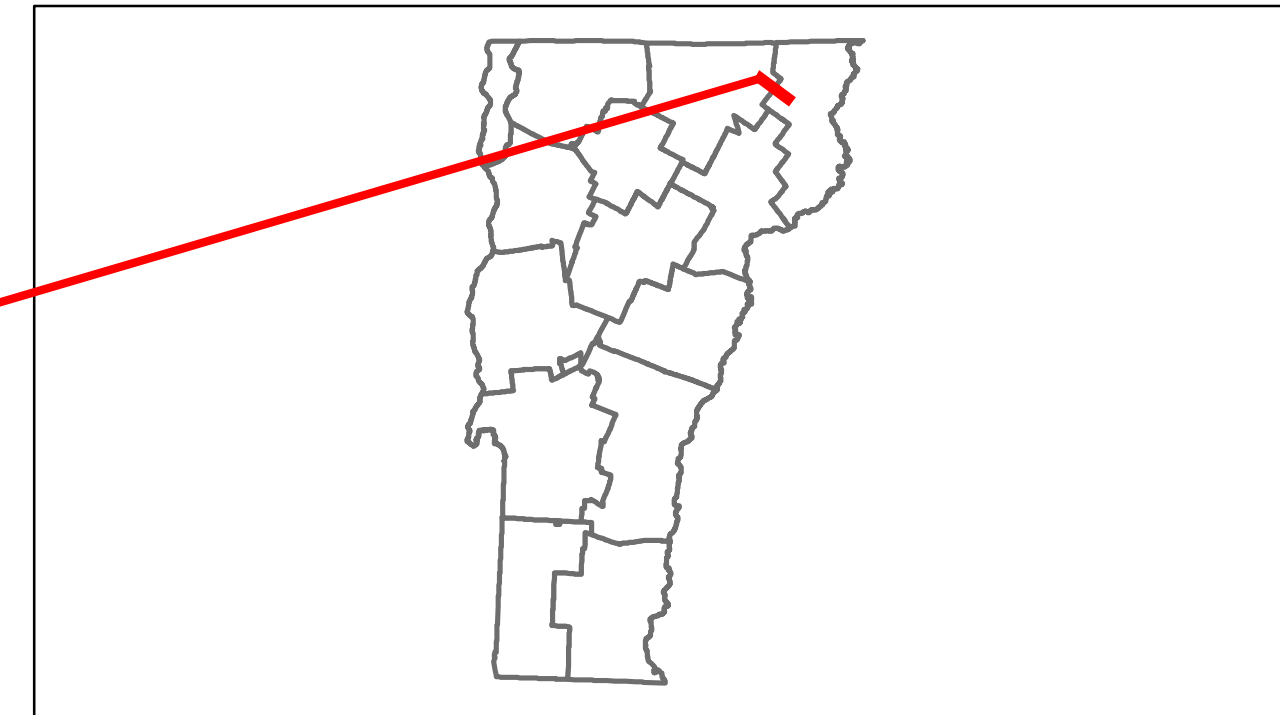


Route Log Progress Chart




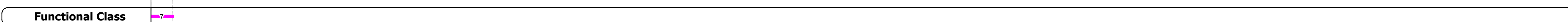




DRAFT

Please Note: Errors and Omissions May Exist.
Contact the VTrans Mapping Unit with questions or concerns.

DISTRICT	TOWN	ROUTE
9	BRIGHTON	VT-111



DESCRIPTION BLOCK
<p>Bridge 12: Slab - 1980 Structure No. 200316001205042 Length: 31' Width: 33.0' Facility Carried: VT 00111 ML Bridge Type: CONCRETE SLAB Features Intersected: PHERRINS RIVER Surface: Bituminous Maintenance/Ownership: State</p>



Historic Projects	Functional Class	Curves	Road Widths	AADT	Mileage by Functional Class By Sheet	Mileage by Town By Sheet	DISTRICT	TOWN	Date: 05/22/14	ROUTE
<ul style="list-style-type: none"> Retreatment Resurface Unknown Bituminous Mix Skimny Mix Bituminous Seal Gravel Surface Treated Gravel Plant Mix Reclaimed Base and Bituminous Concrete 	<ul style="list-style-type: none"> 1 2 6 7 8 11 12 14 16 17 19 	<ul style="list-style-type: none"> Left Right grade up grade down 	<ul style="list-style-type: none"> Traffic Counters (counter ID) 	<ul style="list-style-type: none"> Fatal Injury Property Damage Only Unknown Crash Type 	0316 7 - Rural - Major collector 0.137	BRIGHTON - v111-0504 0.137 of 0.137	9	BRIGHTON	1 of 1 TWN mileage: 0.0 to 0.137	VT-111 ETE mileage: 15.0 to 15.137
					Total Mileage: 0.137 mi	Total Mileage: 0.137 mi				