






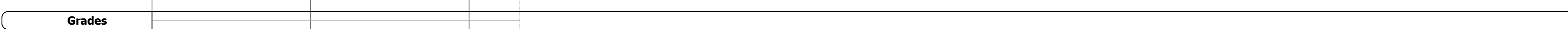


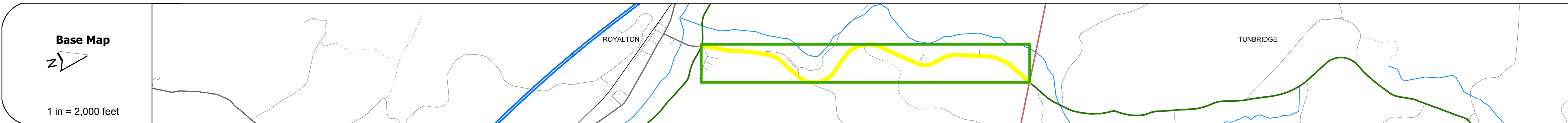
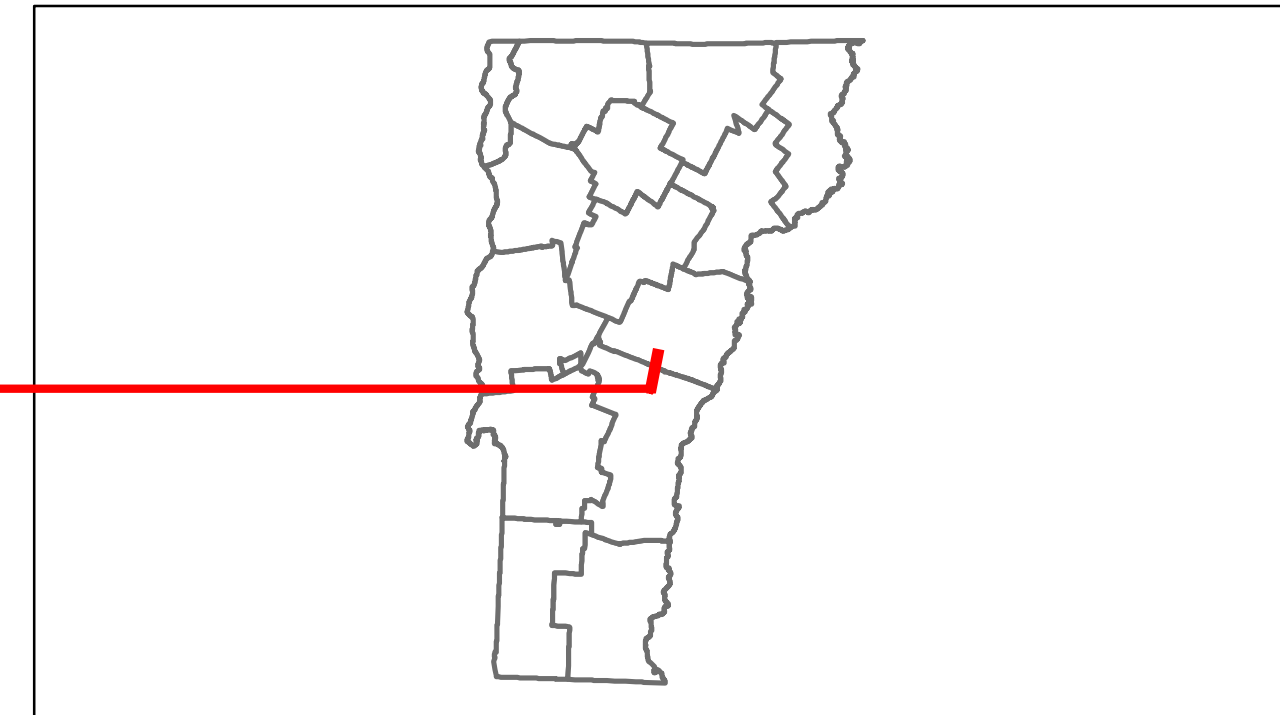


# Route Log Progress Chart

**DRAFT**

Please Note: Errors and Omissions May Exist.  
Contact the VTrans Mapping Unit with questions or concerns.

DISTRICT	TOWN	ROUTE
4	ROYALTON	VT-110



DESCRIPTION BLOCK	

<b>Historic Projects</b> Retreatment, Resurface, Unknown, Bituminous Mix, Skimny Mix, Bituminous Seal, Concrete, Gravel, Surface Treated Gravel, Plant Mix, Reclaimed Base and Bituminous Concrete, Concrete	<b>Functional Class</b> 1, 2, 6, 7, 8, 11, 12, 14, 17, 19	<b>Curves</b> Left, Right	<b>Road Widths</b> (ft)	<b>AADT</b> (count)	<b>Mileage by Functional Class By Sheet</b> 0169 7 - Rural - Major collector 2.320	<b>Mileage by Town By Sheet</b> ROYALTON - V110-1416 2.32 of 2.32	<b>DISTRICT</b> 4	<b>TOWN</b> ROYALTON	Date: 05/22/14 1 of 1 TWN mileage: 0.0 to 2.32	<b>ROUTE</b> VT-110 ETE mileage: 0.0 to 2.32
					<b>Total Mileage: 2.320 mi</b>				<b>Total Mileage: 2.32 mi</b>	