

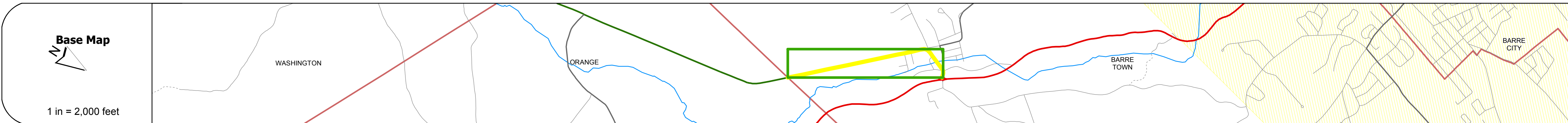
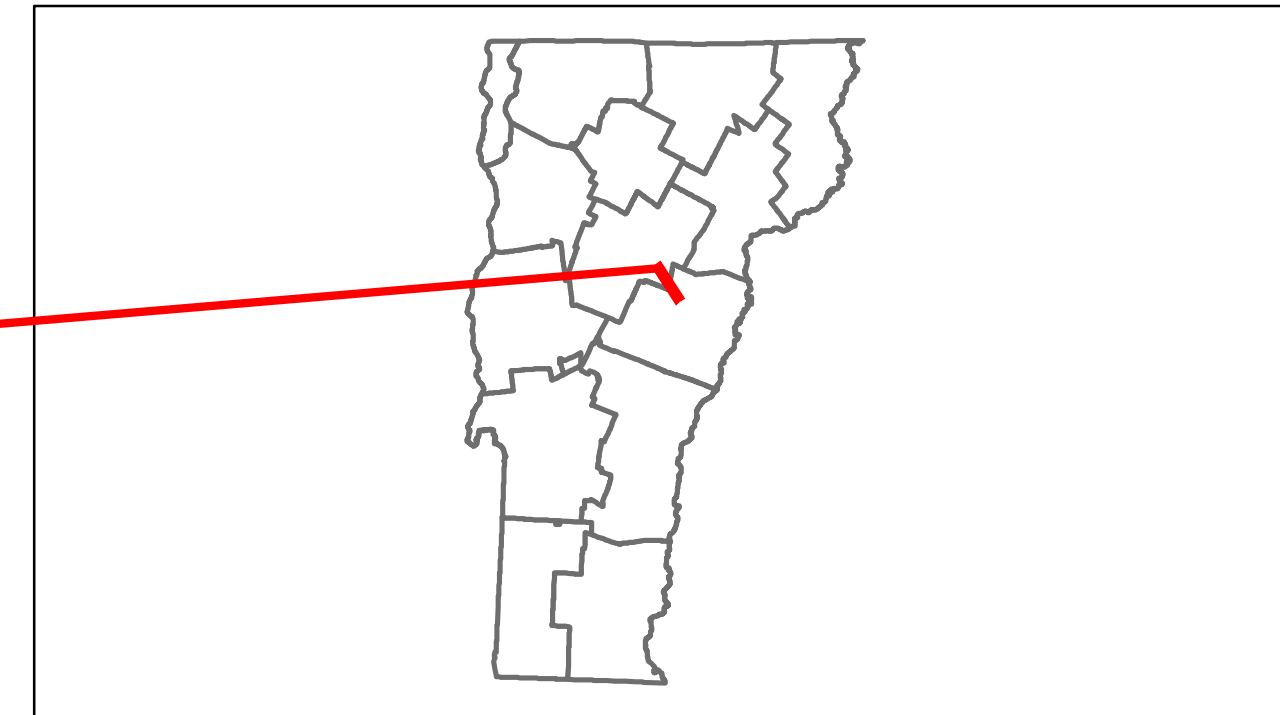


# Route Log Progress Chart



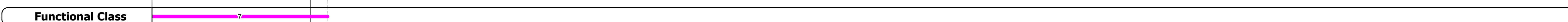





**DRAFT**

Please Note: Errors and Omissions May Exist.  
Contact the VTrans Mapping Unit with questions or concerns.

DISTRICT	TOWN	ROUTE
6	BARRE TOWN	VT-110



DESCRIPTION BLOCK
<p><b>Culvert 20:</b> Culvert - 1937 Structure No. 300169002012021 Length: 10' Under Clearance: 4.0' Facility Carried: VT110 Bridge Type: GRANITE BOX CULVERT Features Intersected: BROOK Maintenance: State</p> <p><b>Bridge 21:</b> Tee Beam - 1930 Structure No. 200169002112022 Length: 44' Width: 47.5' Facility Carried: VT 00110 ML Bridge Type: CONCRETE T-BEAM Features Intersected: JAIL BROOK Surface: Bituminous Maintenance/Ownership: State</p>



Historic Projects	Functional Class	Curves	Road Widths	AADT	Mileage by Functional Class By Sheet	Mileage by Town By Sheet	DISTRICT	TOWN	Date: 05/22/14	ROUTE
<ul style="list-style-type: none"> <li>Retreatment</li> <li>Resurface</li> <li>Unknown</li> <li>Bituminous Mix</li> <li>Skimny Mix</li> <li>Bituminous Seal</li> <li>Gravel</li> <li>Surface Treated Gravel</li> <li>Plant Mix</li> <li>Reclaimed Base and Bituminous Concrete</li> <li>Concrete</li> </ul>	<ul style="list-style-type: none"> <li>1</li> <li>2</li> <li>3</li> <li>4</li> <li>5</li> <li>6</li> <li>7</li> <li>8</li> <li>9</li> <li>10</li> <li>11</li> <li>12</li> <li>13</li> <li>14</li> <li>15</li> <li>16</li> <li>17</li> <li>18</li> <li>19</li> </ul>	<ul style="list-style-type: none"> <li>Left</li> <li>Right</li> </ul>	<ul style="list-style-type: none"> <li>(ft)</li> </ul>	<ul style="list-style-type: none"> <li>(count)</li> </ul>	0169 7 - Rural - Major collector 1.124	BARRE TOWN - V110-1202 1.107 of 1.107	6	BARRE TOWN	1 of 1 TWN mileage: 0.0 to 1.107	VT-110 ETE mileage: 26.029 to 27.136
Total Mileage: 1.107 mi						Total Mileage: 1.107 mi				