







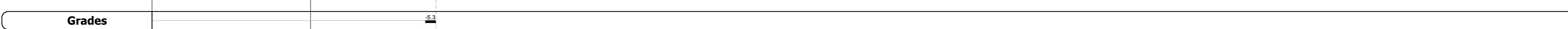


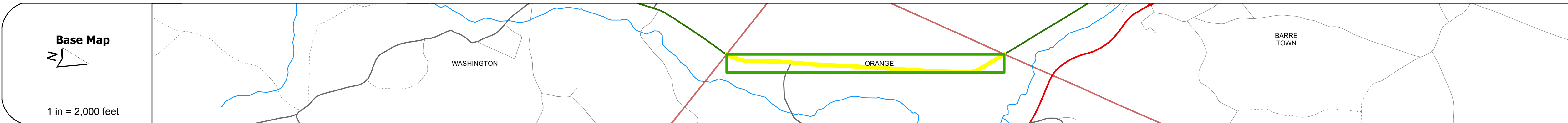
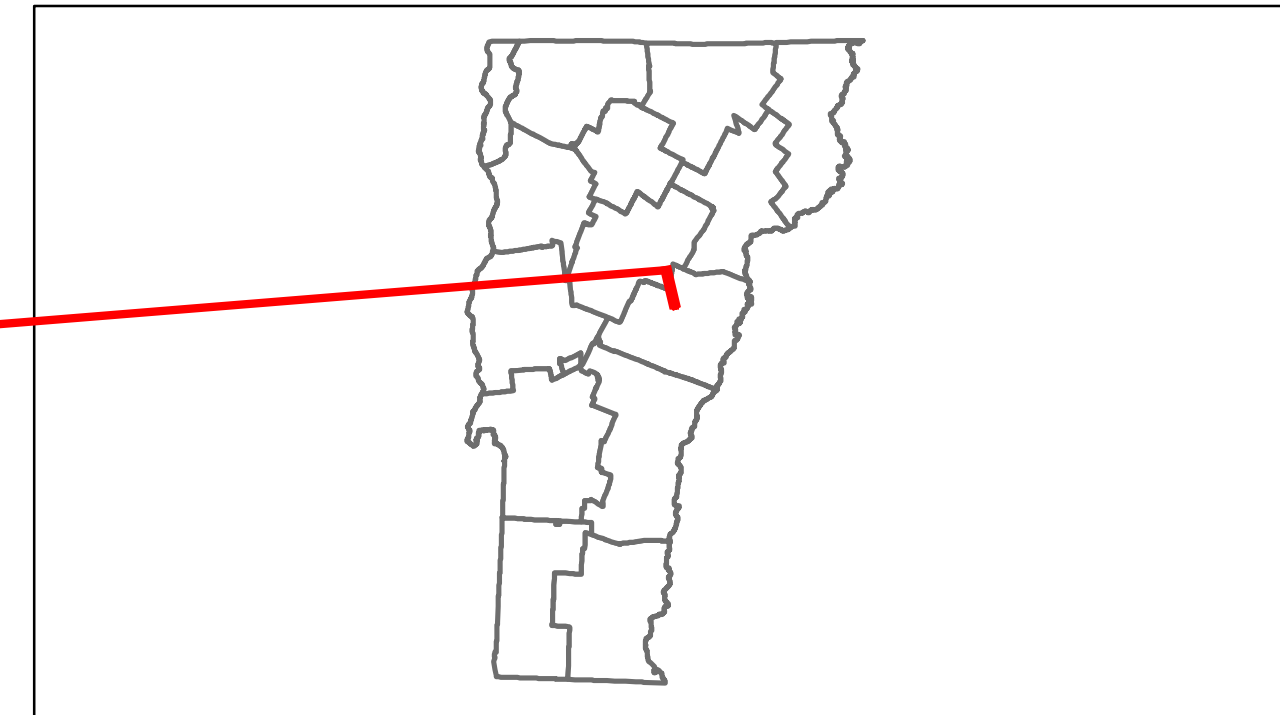


Route Log Progress Chart

DRAFT

Please Note: Errors and Omissions May Exist.
Contact the VTrans Mapping Unit with questions or concerns.

DISTRICT	TOWN	ROUTE
6	ORANGE	VT-110



DESCRIPTION BLOCK

Historic Projects Retreatment, Resurface, Unknown, Bituminous Mix, Skimmy Mix, Bituminous Seal, Concrete, Bituminous, Surface Treated Gravel, Plant Mix, Reclaimed Base and Bituminous Concrete, Concrete	Functional Class Legend for classes 1-19 and Speed Zones 25-65.	Curves Left, Right, Grades (up/down)	Road Widths Traffic Counters (counter ID)	AADT Crash Locations (Fatal, Injury, Property Damage Only, Unknown Crash Type)	Mileage by Functional Class By Sheet 0169 7 - Rural - Major collector 1.790	Mileage by Town By Sheet ORANGE - V110-0908 1.79 of 1.79	DISTRICT 6	TOWN ORANGE	Date: 05/22/14	ROUTE VT-110 ETE mileage: 24.239 to 26.029
					Total Mileage: 1.790 mi					