

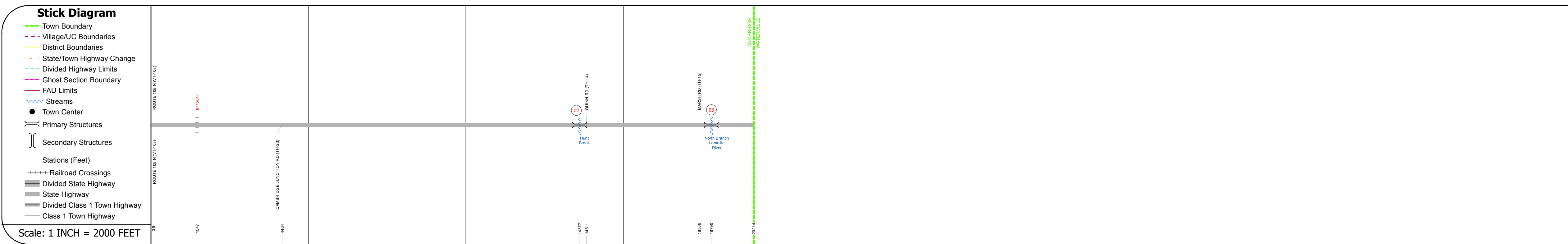

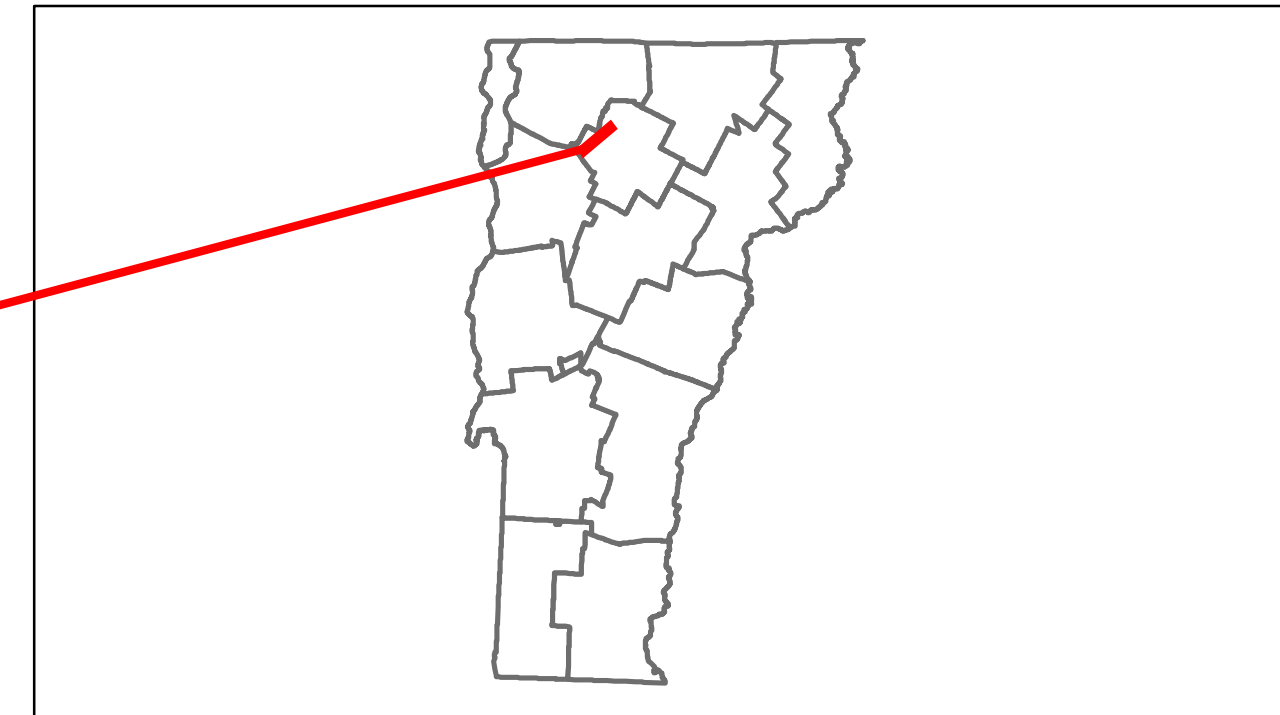


Route Log Progress Chart


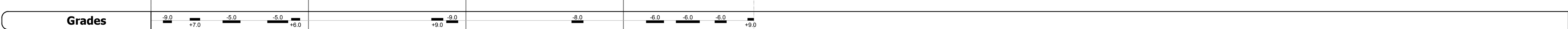

DRAFT

Please Note: Errors and Omissions May Exist.
Contact the VTrans Mapping Unit with questions or concerns.

DISTRICT	TOWN	ROUTE
8	CAMBRIDGE	VT-109



Road Widths	Travellane: 20	Roadway: 24	Lane Count: 2	Base: 2	Subbase: 2
--------------------	----------------	-------------	---------------	---------	------------



Maintenance Garage: District 8 - Cambridge Garage

Traffic Counters: 56118

Functional Class: 7

Speed Zone: 40, 35

AADT Counts	2012: 1300	2011: 1300	2010: 1300	2009: 1400	2008: 1400
--------------------	------------	------------	------------	------------	------------

Crash Locations	2012: 1	2011: 1	2010: 1	2009: 1	2008: 1
------------------------	---------	---------	---------	---------	---------

DESCRIPTION BLOCK

Bridge 2:
Slab - 1935
Structure No. 300282000208021
Length: 23'
Width: 32.4'
Under Clearance: 7.0'
Facility Carried: VT 109
Bridge Type: CONCRETE SLAB
Features Intersected: HUNT BROOK
Surface: Bituminous
Maintenance: State

Bridge 3:
Stringer/multi-beam or girder - 1934
Structure No. 200282000308022
Length: 74'
Width: 20.0'
Facility Carried: VT 00109 ML
Bridge Type: ROLLED BEAM
Features Intersected: N. BRANCH LAMOILLE R
Surface: Bituminous
Maintenance/Ownership: State

Historic Projects Retreatment, Resurface, Unknown, Bituminous Mix, Skimmy Mix, Bituminous Seal, Bituminous Concrete, Concrete, Gravel, Surface Treated Gravel, Plant Mix, Reclaimed Base and Bituminous Concrete, Concrete	Functional Class 1, 2, 3, 4, 5, 6, 7, 8, 9, 10, 11, 12, 13, 14, 15, 16, 17, 18, 19	Curves Left, Right	Road Widths (ft)	AADT (count)	Mileage by Functional Class By Sheet 0282 7 - Rural - Major collector 3.828	Mileage by Town By Sheet CAMBRIDGE - V109-0802 3.828 of 3.828	DISTRICT 8	TOWN CAMBRIDGE	Date: 05/22/14	ROUTE VT-109 ETE mileage: 0.0 to 3.828	
Total Mileage: 3.828 mi						Total Mileage: 3.828 mi					