

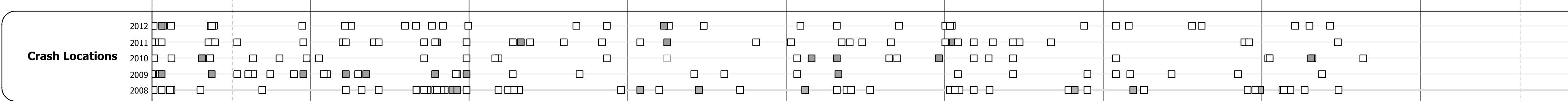
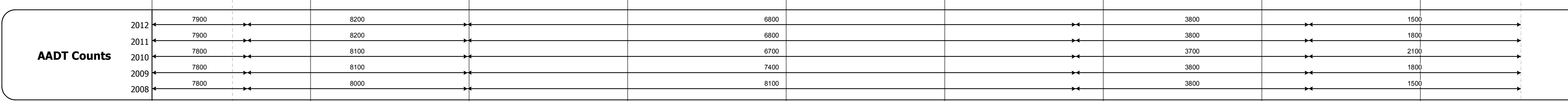


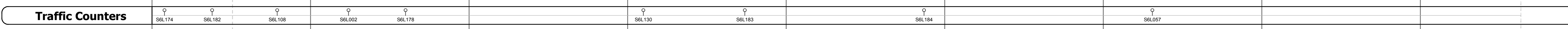
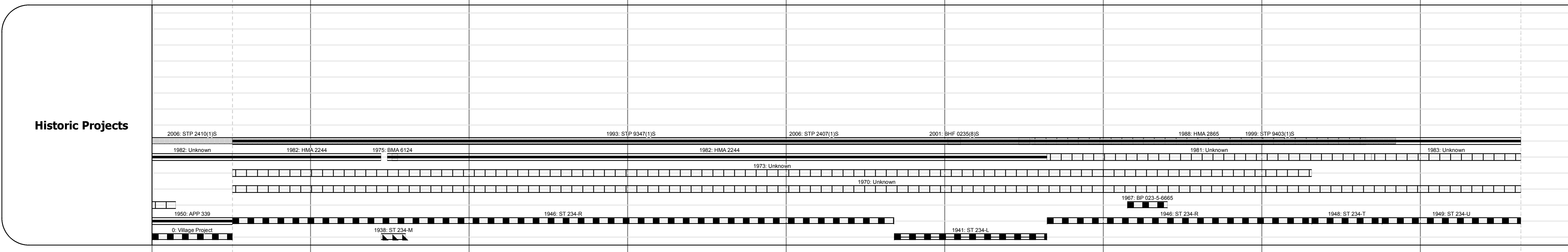
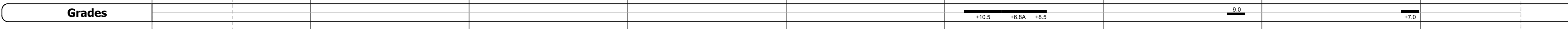
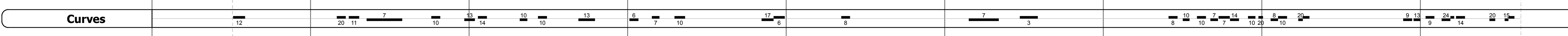
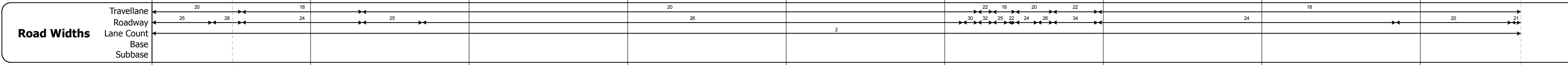
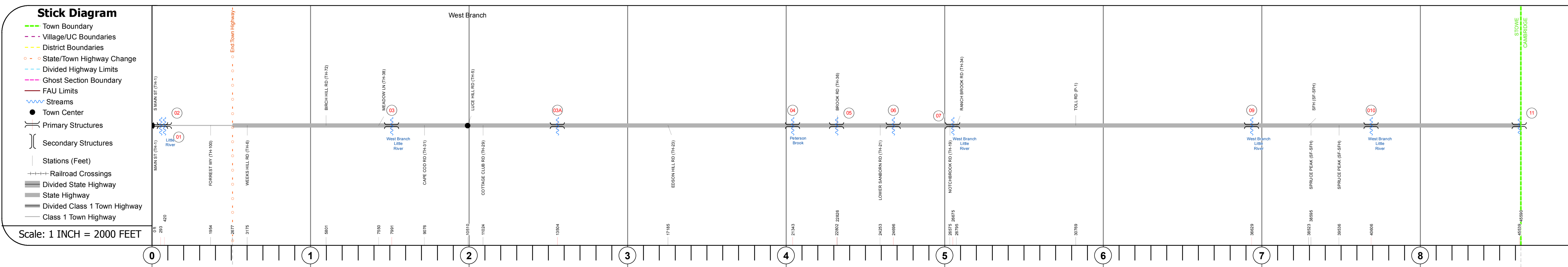
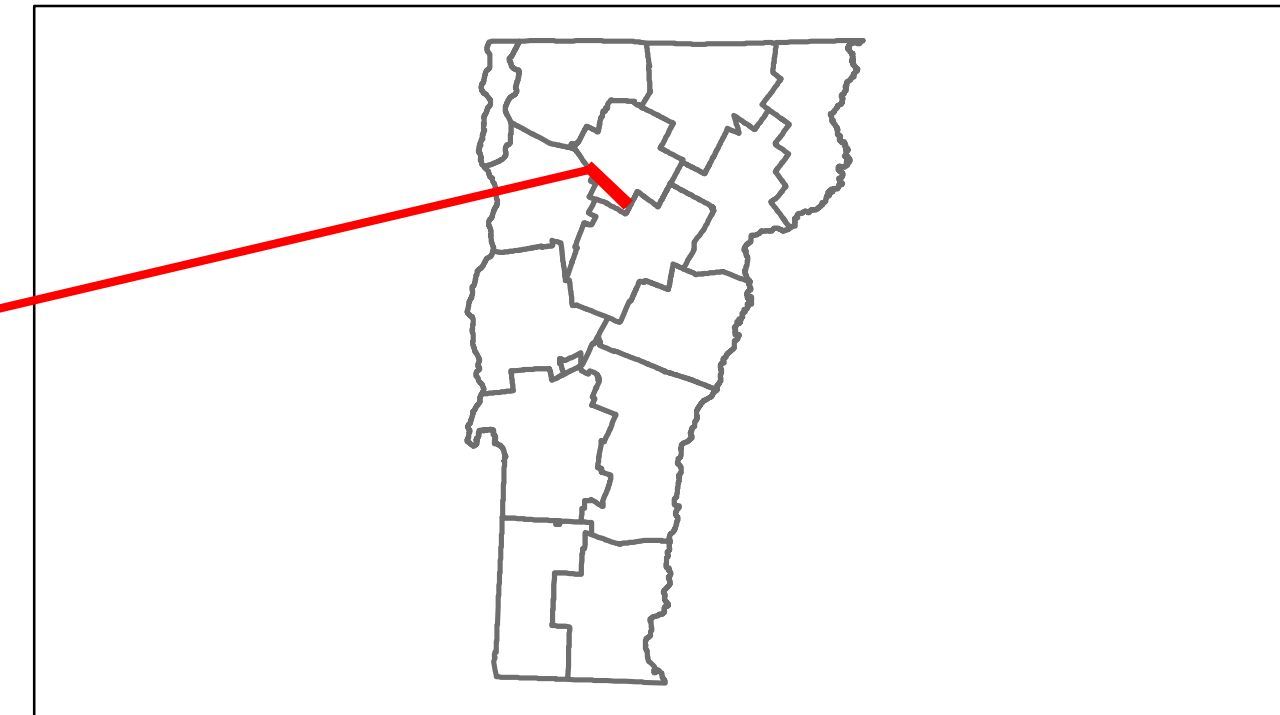


Route Log Progress Chart

DRAFT

Please Note: Errors and Omissions May Exist.
Contact the VTrans Mapping Unit with questions or concerns.

DISTRICT	TOWN	ROUTE
6	STOWE	VT-108



DESCRIPTION BLOCK	
<p>Culvert 1: Culvert - 1945 Structure No. 300235000108081 Length: 6' Under Clearance: 6.0' Facility Carried: VT 108 Bridge Type: RC BOX Features Intersected: BROOK Maintenance: State</p>	<p>Bridge 11: Frame - 1940 Structure No. 200235001108082 Length: 24' Width: 28.0' Weight Limit: 0 Facility Carried: VT 00108 ML Bridge Type: RC FRAME WID W/SLAB Features Intersected: BROOK Surface: Bituminous Maintenance/Ownership: State</p>
<p>Bridge 2: Stringer/multi-beam or girder - 1944 Structure No. 200235000208082 Length: 148' Width: 29.0' Facility Carried: VT 00108 ML Bridge Type: 2 SPAN ROLLED BEAM Features Intersected: LITTLE RIVER Surface: Bituminous Maintenance/Ownership: Town</p>	<p>Bridge 3: Stringer/multi-beam or girder - 1938 Structure No. 200235000308082 Length: 168' Width: 26.9' Facility Carried: VT 00108 ML Bridge Type: 2 SPAN ROLLED BEAM Features Intersected: WEST BROOK Surface: Bituminous Maintenance/Ownership: State</p>
<p>Culvert 3A: Culvert - 1975 Structure No. 300238003A08081 Length: 9' Under Clearance: 5.0' Facility Carried: VT 108 Bridge Type: CGMPPA Features Intersected: BROOK Maintenance: State</p>	<p>Culvert 4: Culvert - 1919 Structure No. 300235000408081 Length: 12' Width: 28.5' Under Clearance: 4.0' Facility Carried: VT 108 Bridge Type: R C BOX WID W SLAB Features Intersected: PETERSON BROOK Surface: Bituminous Maintenance: State</p>
<p>Culvert 5: Culvert - 1919 Structure No. 300235000508081 Length: 10' Width: 30.0' Under Clearance: 3.0' Facility Carried: VT 108 Bridge Type: FRAME WID W R C BOX Features Intersected: HADLEY BROOK Surface: Bituminous Maintenance: State</p>	<p>Culvert 6: Culvert - 1919 Structure No. 300235000608081 Length: 10' Width: 28.5' Under Clearance: 5.0' Facility Carried: VT 108 Bridge Type: RC BOX WID W SLAB Features Intersected: BROOK Surface: Bituminous Maintenance: State</p>
<p>Bridge 7: Stringer/multi-beam or girder - 1941 Structure No. 200235000708082 Length: 94' Width: 29.2' Facility Carried: VT 00108 ML Bridge Type: ROLLED BEAM Features Intersected: WEST BRANCH LITTLE RIVER Surface: Bituminous Maintenance/Ownership: State</p>	<p>Culvert 9: Culvert - 1961 Structure No. 300235000908081 Length: 16' Under Clearance: 9.0' Facility Carried: VT 108 Bridge Type: CGMPPA Features Intersected: WEST BRANCH LITTLE RIVER Maintenance: State</p>
<p>Culvert 10: Culvert - 1926 Structure No. 300235001008081 Length: 15' Width: 30.0' Under Clearance: 9.0' Facility Carried: VT 108 Bridge Type: R C FRAME WID W SLAB Features Intersected: WEST BRANCH LITTLE RIVER Surface: Bituminous Maintenance: State</p>	

Historic Projects	Functional Class	Curves	Road Widths	AADT	Mileage by Functional Class By Sheet	Mileage by Town By Sheet	DISTRICT	TOWN	Date: 05/22/14	ROUTE	
<ul style="list-style-type: none"> Retreatment Resurface Unknown Bituminous Mix Skimpy Mix Bituminous Seal Gravel Surface Treated Gravel Plant Mix Reclaimed Base and Bituminous Concrete Concrete 	<ul style="list-style-type: none"> 1 2 3 4 5 6 7 8 9 10 11 12 13 14 15 16 17 18 19 	<ul style="list-style-type: none"> Left Right 	<ul style="list-style-type: none"> ft 	<ul style="list-style-type: none"> count 	0235 7 - Rural - Major collector 8.634	STOWE - v108-0808 8.634 of 8.634	6	STOWE	1 of 1 TWN mileage: 0.0 to 8.634	VT-108 ETE mileage: 0.0 to 8.634	
Total Mileage: 8.634 mi						Total Mileage: 8.634 mi					