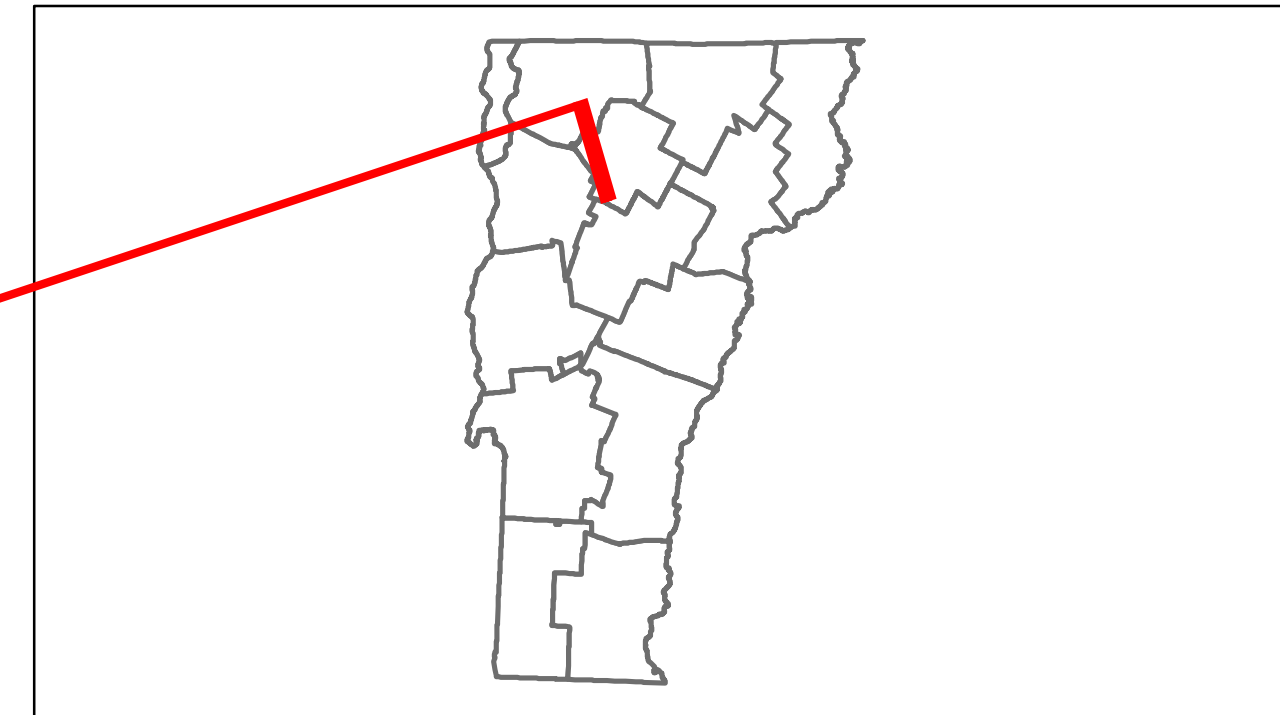




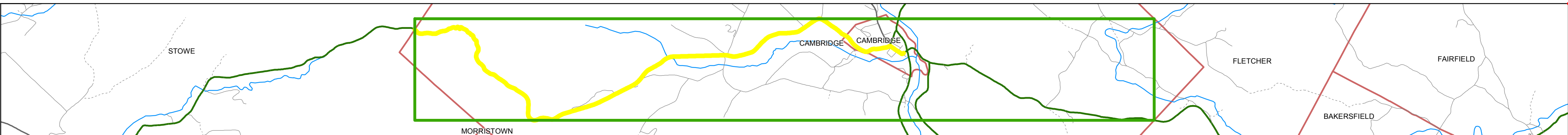
# Route Log Progress Chart

**DRAFT**  
Please Note: Errors and Omissions May Exist.  
Contact the VTrans Mapping Unit with questions or concerns.

DISTRICT	TOWN	ROUTE
8	CAMBRIDGE	VT-108



**Base Map**  
1 in = 1 miles



**Stick Diagram**

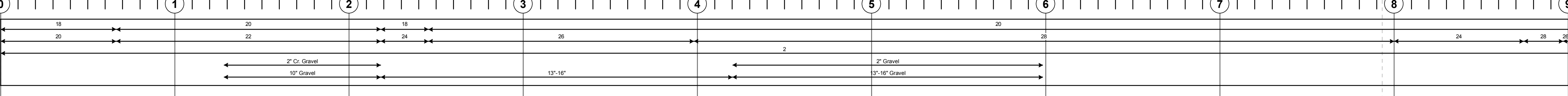
- Town Boundary
- Village/UC Boundaries
- District Boundaries
- State/Town Highway Change
- Divided Highway Limits
- Ghost Section Boundary
- FAU Limits
- Streams
- Town Center
- Primary Structures
- Secondary Structures
- Stations (Feet)
- Railroad Crossings
- Divided State Highway
- State Highway
- Divided Class 1 Town Highway
- Class 1 Town Highway

Scale: 1 INCH = 2000 FEET

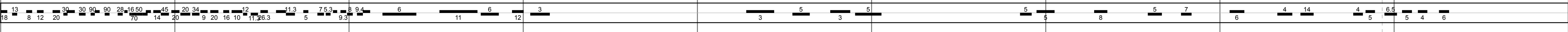


**Road Widths**


Travellane  
Roadway  
Lane Count  
Base  
Subbase



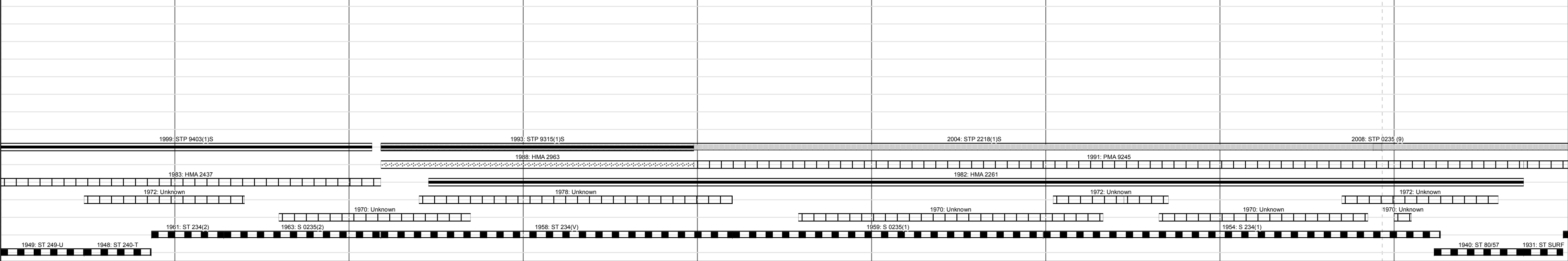
**Curves**



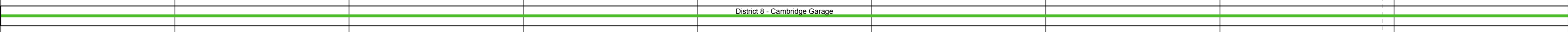
**Grades**




**Historic Projects**



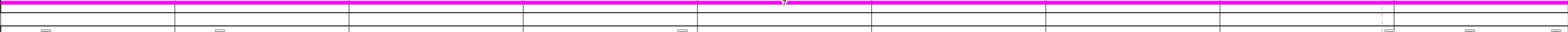
**Maintenance Garage**




**Traffic Counters**




**Functional Class**




**Speed Zone**



**AADT Counts**



**Crash Locations**



## DESCRIPTION BLOCK

**Bridge 12:**  
Slab - 1931  
Structure No. 300235001208021  
Length: 12'  
Width: 20.0'  
Under Clearance: 4.0'  
Facility Carried: VT 108  
Bridge Type: CONCRETE SLAB  
Features Intersected: W BRANCH LITTLE R  
Surface: Bituminous  
Maintenance: State

**Bridge 13:**  
Slab - 1931  
Structure No. 300235001308021  
Length: 19'  
Width: 25.5'  
Under Clearance: 12.0'  
Facility Carried: VT 108  
Bridge Type: CONCRETE SLAB  
Features Intersected: BROOK  
Surface: Bituminous  
Maintenance: State

**Culvert 14:**  
Culvert - 1958  
Structure No. 300235001408021  
Length: 13'  
Under Clearance: 14.0'  
Facility Carried: VT 108  
Bridge Type: MULTI PLATE PIPE  
Features Intersected: BROOK  
Maintenance: State

**Culvert 15:**  
Culvert - 1958  
Structure No. 300235001508021  
Length: 7'  
Under Clearance: 7.0'  
Facility Carried: VT 108  
Bridge Type: MULTI PLATE PIPE ARCH  
Features Intersected: BROOK  
Maintenance: State

**Bridge 17:**  
Stringer/multi-beam or girder - 1958  
Structure No. 200235001708022  
Length: 79'  
Width: 30.0'  
Facility Carried: VT 00108 ML  
Bridge Type: ROLLED BEAM  
Features Intersected: BREWSTER RIVER  
Surface: Bituminous  
Maintenance/Ownership: State

**Culvert 18:**  
Culvert - 1959  
Structure No. 300235001808021  
Length: 8'  
Under Clearance: 9.0'  
Facility Carried: VT 108  
Bridge Type: MULTI PLATE PIPE  
Features Intersected: BROOK  
Maintenance: State

**Culvert 18A:**  
Culvert - 1959  
Structure No. 300235018A08021  
Length: 6'  
Under Clearance: 6.0'  
Facility Carried: VT 108  
Bridge Type: ACCGMP  
Features Intersected: BROOK  
Maintenance: State

**Culvert 19A:**  
Culvert - 1954  
Structure No. 300235019A08021  
Length: 7'  
Under Clearance: 6.0'  
Facility Carried: VT 108  
Bridge Type: RC PIPE  
Features Intersected: CATTLE PASS  
Maintenance: State

**Culvert 20:**  
Culvert - 1954  
Structure No. 300235002008021  
Length: 12'  
Under Clearance: 8.0'  
Facility Carried: VT 108  
Bridge Type: MULTI PLATE PIPE ARCH  
Features Intersected: BROOK  
Maintenance: State

<p><b>Historic Projects</b></p> <ul style="list-style-type: none"> <li>Retreatment</li> <li>Resurface</li> <li>Unknown</li> <li>Bituminous Mix</li> <li>Skimny Mix</li> <li>Bituminous Seal</li> <li>Gravel</li> <li>Surface Treated Gravel</li> <li>Plant Mix</li> <li>Reclaimed Base and Bituminous Concrete</li> <li>Concrete</li> </ul>	<p><b>Functional Class</b></p> <ul style="list-style-type: none"> <li>1</li> <li>2</li> <li>6</li> <li>7</li> <li>8</li> <li>11</li> <li>12</li> <li>14</li> <li>16</li> <li>17</li> <li>19</li> </ul> <p><b>Speed Zones</b></p> <ul style="list-style-type: none"> <li>25</li> <li>30</li> <li>35</li> <li>40</li> <li>45</li> <li>50</li> <li>55</li> <li>60</li> <li>65</li> </ul>	<p><b>Curves</b></p> <ul style="list-style-type: none"> <li>Left</li> <li>Right</li> </ul> <p><b>Grades</b></p> <ul style="list-style-type: none"> <li>grade up</li> <li>grade down</li> </ul>	<p><b>Road Widths</b></p> <p>(ft)</p>	<p><b>Traffic Counters</b></p> <p>(counter ID)</p>	<p><b>AADT</b></p> <p>(count)</p>	<p><b>Crash Locations</b></p> <ul style="list-style-type: none"> <li>Fatal</li> <li>Injury</li> <li>Property Damage Only</li> <li>Unknown Crash Type</li> </ul>	<p><b>Mileage by Functional Class By Sheet</b></p> <p>0235 7 - Rural - Major collector 9.000</p>	<p><b>Mileage by Town By Sheet</b></p> <p>CAMBRIDGE - V108-0802 9.0 of 13.141</p>	<p><b>DISTRICT</b></p> <p>8</p>	<p><b>TOWN</b></p> <p>CAMBRIDGE</p>	<p><b>Date:</b> 05/22/14</p>	<p><b>ROUTE</b></p> <p>VT-108</p> <p>ETE mileage: 8.634 to 17.634</p>
							<p><b>Total Mileage:</b> 9.000 mi</p>	<p><b>Total Mileage:</b> 9.0 mi</p>		<p><b>1 of 2</b></p> <p>TWN mileage: 0.0 to 9.0</p>		