

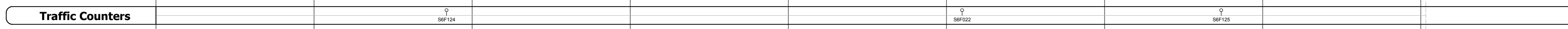
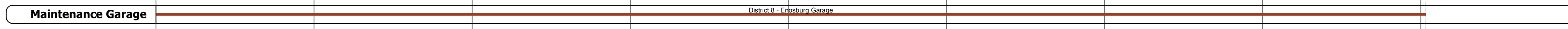
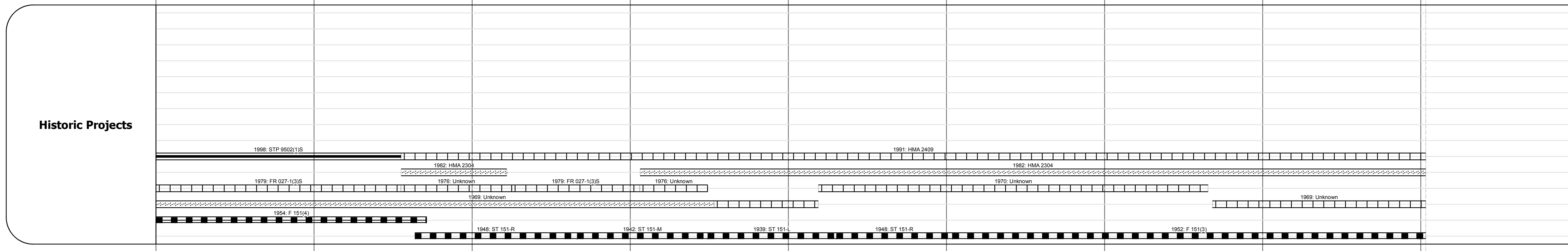
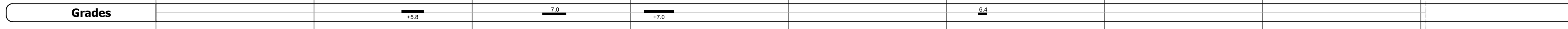
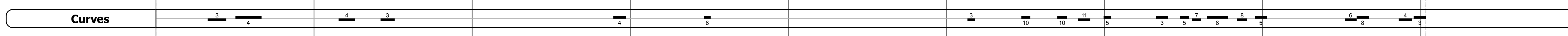
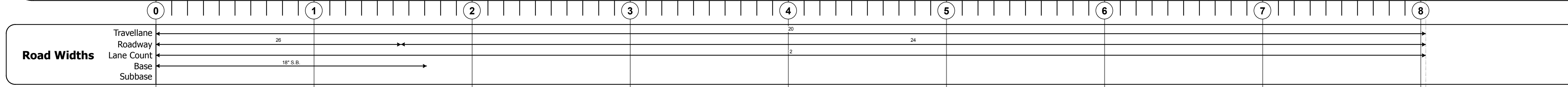
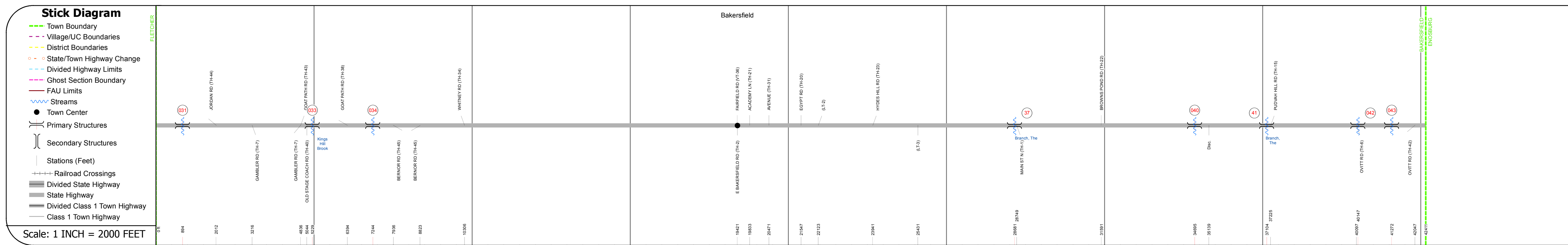
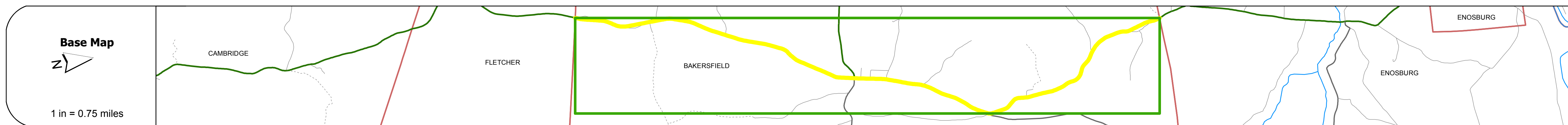
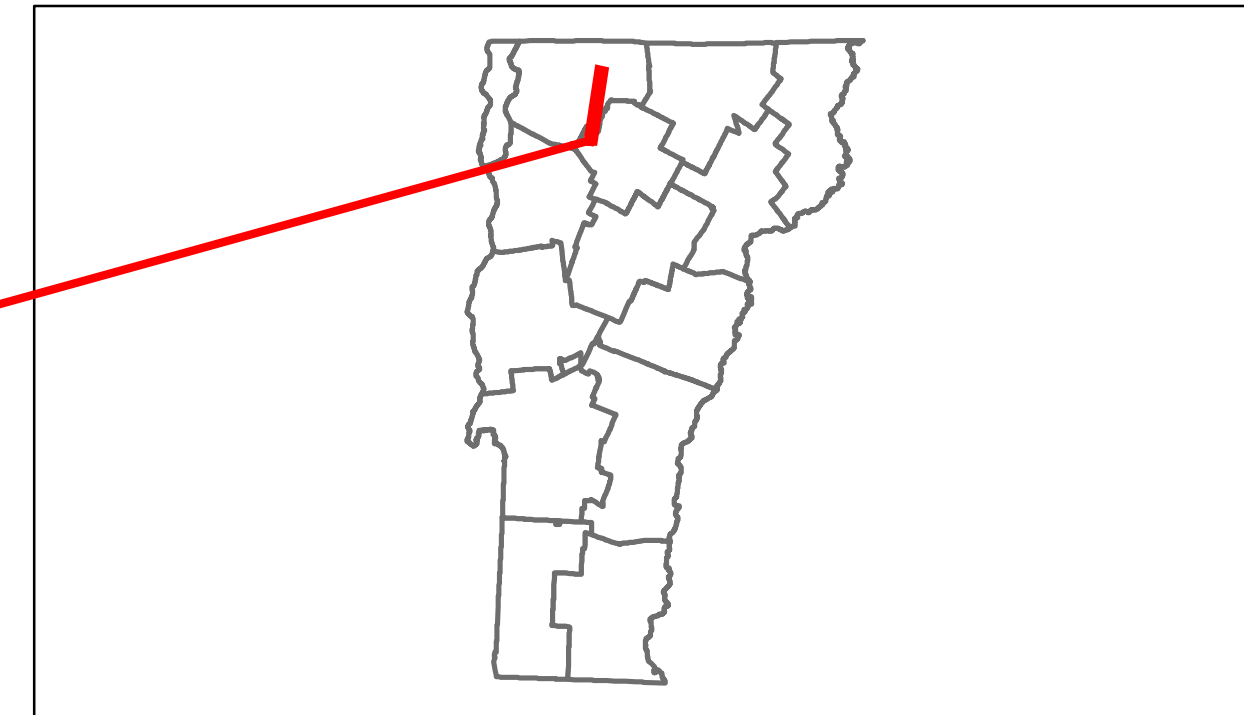
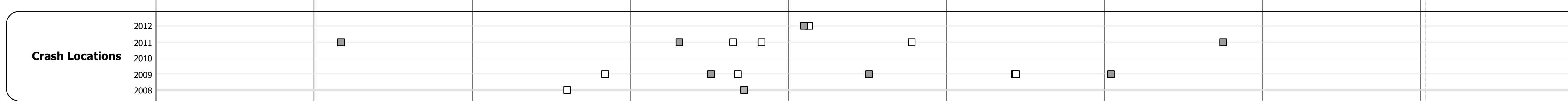


DISTRICT	TOWN	ROUTE
8	BAKERSFIELD	VT-108



Year	Station 0-1	Station 1-2	Station 2-3	Station 3-4	Station 4-5	Station 5-6	Station 6-7	Station 7-8
2012	1000				1800			1300
2011	1100				1900			1400
2010	1200				2000			1400
2009	1200				2000			1400
2008	1100				1900			1400



DESCRIPTION BLOCK

Culvert 31:
Culvert - 1954
Structure No. 300271003106011
Length: 12'
Under Clearance: 8.0'
Facility Carried: VT108
Bridge Type: COMB RIGID FRAME+BOX
Features Intersected: BROOK
Maintenance: State

Bridge 33:
Frame - 1954
Structure No. 300271003306011
Length: 14'
Under Clearance: 12.0'
Facility Carried: VT108
Bridge Type: CONCRETE RIGID FRAME
Features Intersected: KINGS HILL BROOK
Maintenance: State

Culvert 34:
Culvert - 1954
Structure No. 300271003406011
Length: 7'
Under Clearance: 6.0'
Facility Carried: VT108
Bridge Type: RC PIPE
Features Intersected: CATTLE PASS
Maintenance: State

Bridge 37:
Slab - 1952
Structure No. 200027003706012
Length: 25'
Width: 25.7'
Facility Carried: VT 00108 ML
Bridge Type: CONCRETE SLAB
Features Intersected: THE BRANCH
Surface: Bituminous
Maintenance/Ownership: State

Culvert 40:
Culvert - 1952
Structure No. 300271004006011
Length: 7'
Under Clearance: 6.0'
Facility Carried: VT108
Bridge Type: R.C. ROUND PIPE
Features Intersected: BROOK
Maintenance: State

Bridge 41:
Tee Beam - 1952
Structure No. 200027004106012
Length: 34'
Width: 30.7'
Facility Carried: VT 00108 ML
Bridge Type: CONCRETE T-BEAM
Features Intersected: THE BRANCH
Surface: Bituminous
Maintenance/Ownership: State

Culvert 42:
Culvert - 1952
Structure No. 300271004206011
Length: 7'
Under Clearance: 6.0'
Facility Carried: VT108
Bridge Type: CONCRETE ROUND PIPE
Features Intersected: CATTLE PASS
Maintenance: State

Culvert 43:
Culvert - 1952
Structure No. 300271004306011
Length: 7'
Under Clearance: 6.0'
Facility Carried: VT108
Bridge Type: CONCRETE ROUND PIPE
Features Intersected: CATTLE PASS
Maintenance: State

Historic Projects Retreatment, Resurface, Unknown, Bituminous Mix, Skimpy Mix, Bituminous Seal, Bituminous, Concrete, Surface Treated Gravel, Plant Mix, Reclaimed Base and Bituminous Concrete, Concrete	Functional Class 1, 2, 3, 4, 5, 6, 7, 8, 9, 10, 11, 12, 13, 14, 15, 16, 17, 18, 19	Curves Left, Right	Road Widths (ft)	Traffic Counters (counter ID)	AADT (count)	Crash Locations Fatal, Injury, Property Damage Only, Unknown Crash Type	Mileage by Functional Class By Sheet 027-1 6 - Rural - Minor Arterial 8.032	Mileage by Town By Sheet BAKERSFIELD - V108-0601 8.032 of 8.032	DISTRICT 8	TOWN BAKERSFIELD	Date: 05/22/14	ROUTE VT-108 ETE mileage: 24.107 to 32.139
							Total Mileage: 8.032 mi	Total Mileage: 8.032 mi	1 of 1 TOWN mileage: 0.0 to 8.032			