





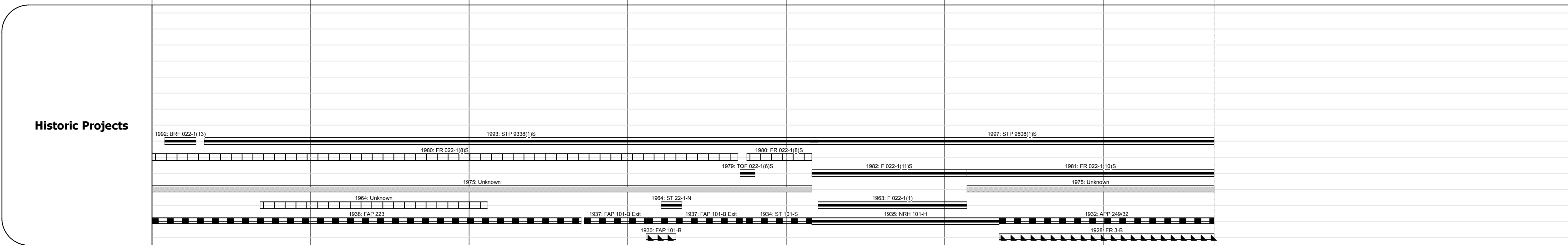
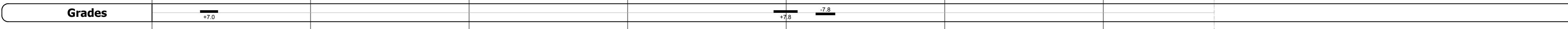
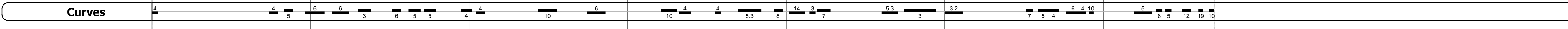
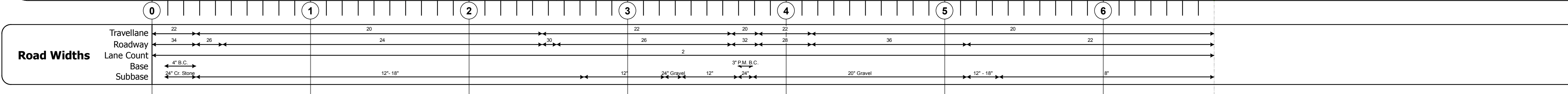
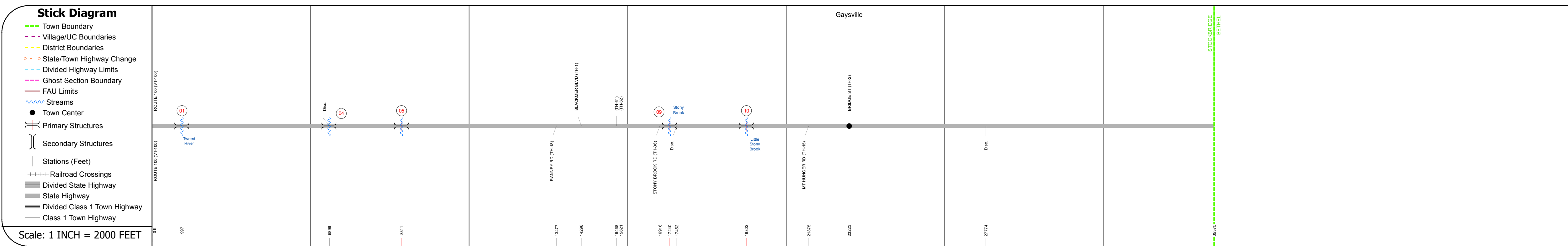
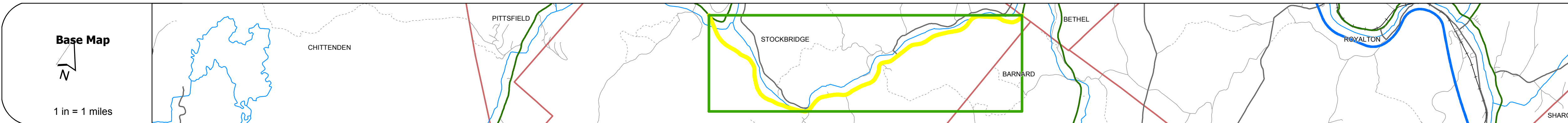
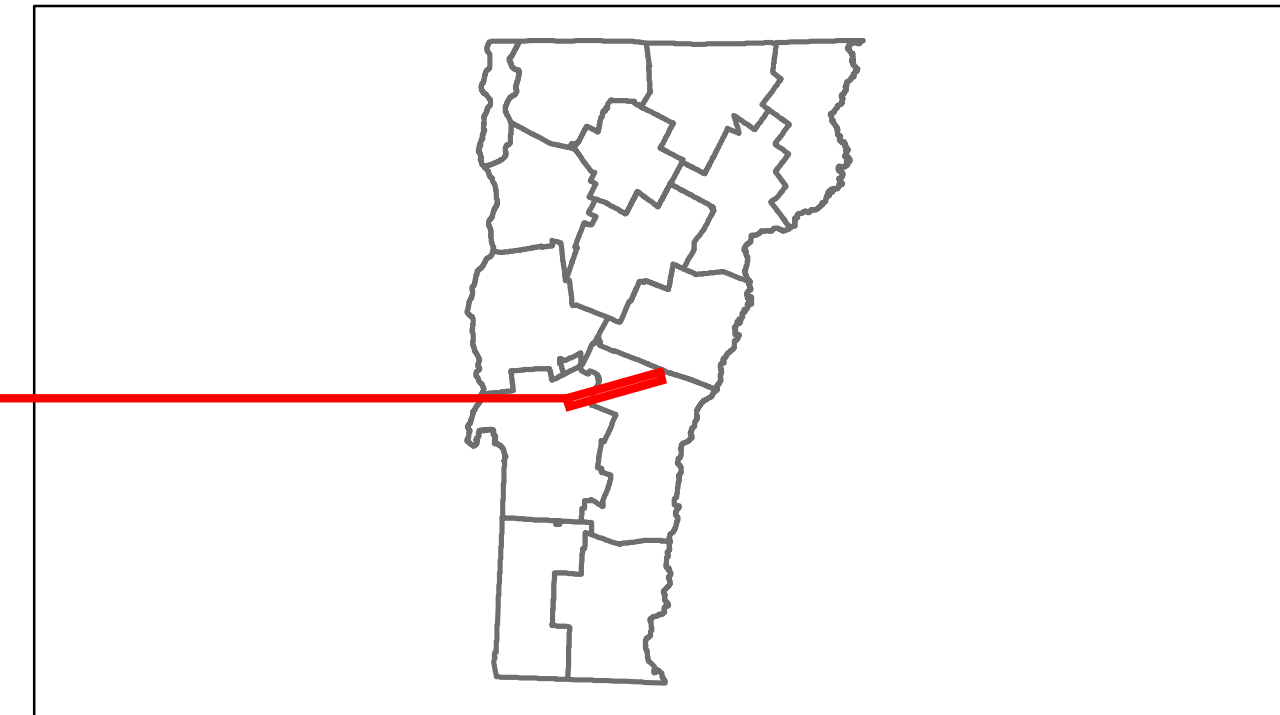


# Route Log Progress Chart

**DRAFT**

Please Note: Errors and Omissions May Exist.  
Contact the VTrans Mapping Unit with questions or concerns.

DISTRICT	TOWN	ROUTE
4	STOCKBRIDGE	VT-107



Year	Station 0	Station 1	Station 2	Station 3	Station 4	Station 5	Station 6
2012		2700		3400		3800	
2011		2700		3400		3800	
2010		2700		3400		3800	
2009		2700		3400		3700	
2008		2700		3400		3500	

Year	Station 0	Station 1	Station 2	Station 3	Station 4	Station 5	Station 6
2012							
2011							
2010							
2009							
2008							

DESCRIPTION BLOCK	
<b>Bridge 1:</b> Stringer/multi-beam or girder - 1992 Structure No. 20002200114192 Length: 198' Width: 38.6' Facility Carried: VT 00107 ML Bridge Type: 2 SP CONT WELDED GIR Features Intersected: TWEED RIVER Surface: Bituminous Maintenance/Ownership: State	
<b>Culvert 4:</b> Culvert - 1937 Structure No. 300221000414191 Length: 8' Under Clearance: 4.5' Facility Carried: VT 107 Bridge Type: RC BOX Features Intersected: BROOK Maintenance: State	
<b>Culvert 5:</b> Culvert - 1937 Structure No. 300221000514191 Length: 8' Under Clearance: 5.5' Facility Carried: VT 107 Bridge Type: RC BOX Features Intersected: BROOK Maintenance: State	
<b>Bridge 9:</b> Stringer/multi-beam or girder - 2012 Structure No. 200022000914192 Length: 154' Width: 30.5' Facility Carried: VT 00107 ML Bridge Type: CURV PLATE GIRDER Features Intersected: STONY BROOK Surface: Bituminous Maintenance/Ownership: State	
<b>Bridge 10:</b> Tee Beam - 1934 Structure No. 200022001014192 Length: 38' Width: 37.3' Facility Carried: VT 00107 ML Bridge Type: CONCRETE T-BEAM Features Intersected: LITTLE STONY BROOK Surface: Bituminous Maintenance/Ownership: State	

Historic Projects	Functional Class	Curves	Road Widths	AADT	Mileage by Functional Class By Sheet	Mileage by Town By Sheet	DISTRICT	TOWN	Date: 05/22/14	ROUTE
<ul style="list-style-type: none"> <li>Retreatment</li> <li>Resurface</li> <li>Unknown</li> <li>Bituminous Mix</li> <li>Skimny Mix</li> <li>Bituminous Seal</li> <li>Gravel</li> <li>Surface Treated Gravel</li> <li>Plant Mix</li> <li>Reclaimed Base and Bituminous Concrete</li> <li>Concrete</li> </ul>	<ul style="list-style-type: none"> <li>1</li> <li>2</li> <li>6</li> <li>7</li> <li>8</li> <li>11</li> <li>12</li> <li>14</li> <li>16</li> <li>17</li> <li>19</li> </ul>	<ul style="list-style-type: none"> <li>Left</li> <li>Right</li> <li>grade up</li> <li>grade down</li> </ul>	<ul style="list-style-type: none"> <li>(ft)</li> <li>center ID</li> </ul>	<ul style="list-style-type: none"> <li>(count)</li> <li>Fatal</li> <li>Injury</li> <li>Property Damage Only</li> <li>Unknown Crash Type</li> </ul>	022-1 6 - Rural - Minor Arterial 6.700	STOCKBRIDGE - V107-1419 6.7 of 6.7	4	STOCKBRIDGE	1 of 1 TWN mileage: 0.0 to 6.7	VT-107 ETE mileage: 0.0 to 6.7
					Total Mileage: 6.700 mi	Total Mileage: 6.7 mi				