



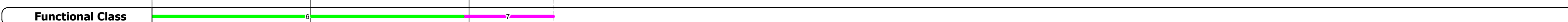





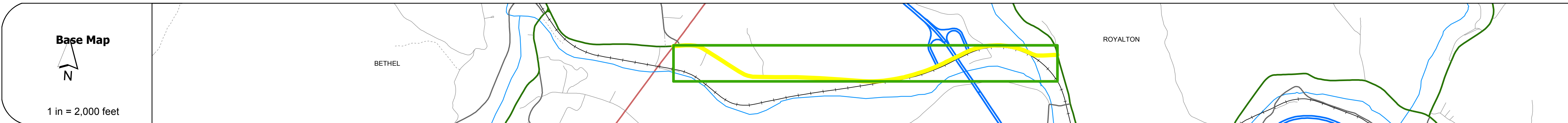
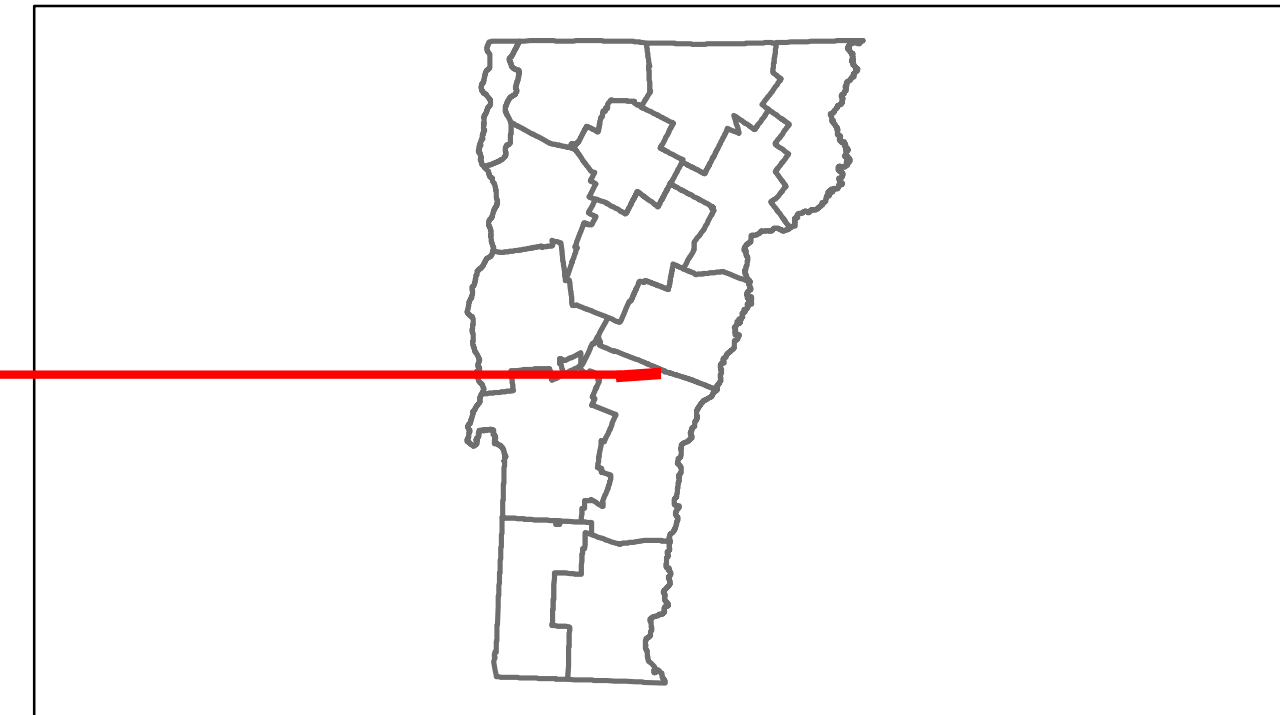


# Route Log Progress Chart

**DRAFT**

Please Note: Errors and Omissions May Exist.  
Contact the VTrans Mapping Unit with questions or concerns.

DISTRICT	TOWN	ROUTE
4	ROYALTON	VT-107



DESCRIPTION BLOCK
<p><b>Culvert 18:</b> Culvert - 1956 Structure No. 300221001814161 Length: 7' Under Clearance: 7.0' Facility Carried: VT107 Bridge Type: ACCOMP Features Intersected: BROOK Maintenance: State</p> <p><b>Culvert 20:</b> Culvert - 1969 Structure No. 300221002014161 Length: 6' Under Clearance: 6.0' Facility Carried: VT107 Bridge Type: ACCOMP Features Intersected: BROOK Maintenance: State</p> <p><b>Bridge 20A:</b> Stringer/multi-beam or girder - 1968 Structure No. 200089026514162 Length: 917' Height: 0.0' Weight Limit: 0 Facility Carried: 1 00089 ML Bridge Type: 6 SP CONT GIRDER Features Intersected: 1 89 OVER VT.107</p> <p><b>Bridge 20B:</b> Stringer/multi-beam or girder - 1968 Structure No. 200089026614162 Length: 917' Height: 0.0' Weight Limit: 0 Facility Carried: 1 00089 ML Bridge Type: 6 SP CONT GIRDER Features Intersected: 1 89 OVER VT.107</p> <p><b>Bridge 21:</b> Stringer/multi-beam or girder - 1937 Structure No. 200150002114162 Length: 148' Width: 30.0' Facility Carried: VT 00107 ML Bridge Type: 3 SP ROLLED BEAM Features Intersected: 2ND BRANCH WHITE R. Surface: Bituminous Maintenance/Ownership: State</p>

<b>Historic Projects</b> Retreatment, Resurface, Unknown, Bituminous Mix, Skimmy Mix, Bituminous Seal, Bituminous, Concrete, Gravel, Surface Treated Gravel, Plant Mix, Reclaimed Base and Bituminous Concrete, Concrete	<b>Functional Class</b> 1, 2, 3, 4, 5, 6, 7, 8, 9, 10, 11, 12, 13, 14, 15, 16, 17, 18, 19	<b>Curves</b> Left, Right	<b>Road Widths</b> (ft)	<b>Traffic Counters</b> (counter ID)	<b>AADT</b> (count)	<b>Crash Locations</b> Fatal, Injury, Property Damage Only, Unknown Crash Type	<b>Mileage by Functional Class By Sheet</b> 022-1 6 - Rural - Minor Arterial 1.961 0150 7 - Rural - Major Collector 0.569	<b>Mileage by Town By Sheet</b> ROYALTON - V107-1416 2.53 of 2.53	<b>DISTRICT</b> 4	<b>TOWN</b> ROYALTON	<b>Date:</b> 05/22/14	<b>ROUTE</b> VT-107 ETE mileage: 10.973 to 13.503
							<b>Total Mileage:</b> 2.53 mi	<b>Total Mileage:</b> 2.53 mi	<b>1 of 1</b> TWN mileage: 0.0 to 2.53			