




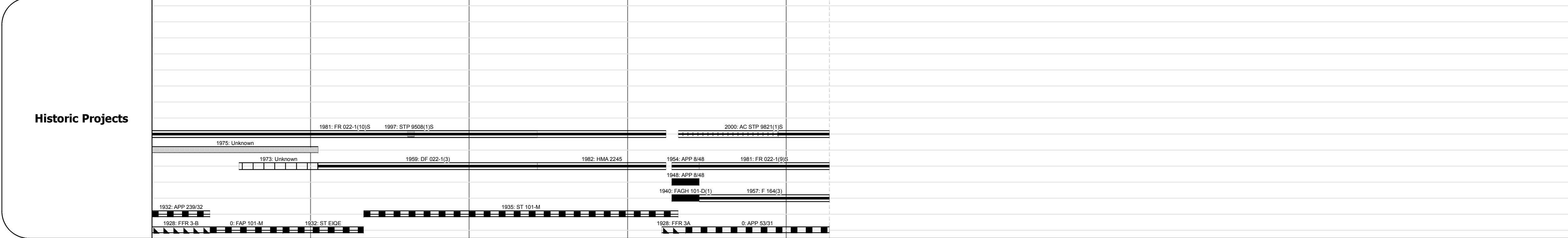
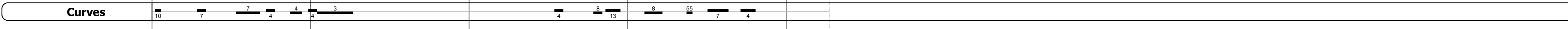
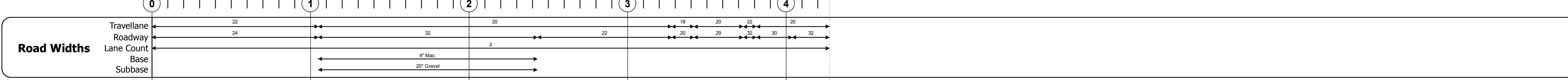

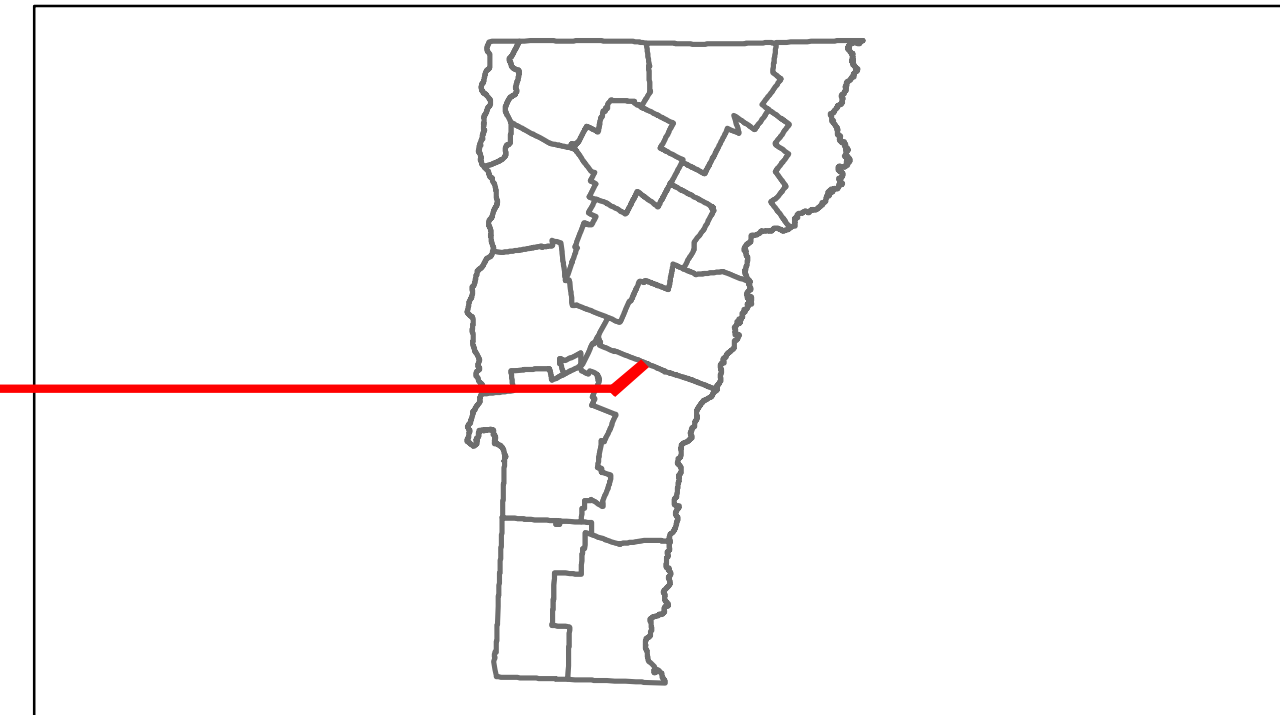


# Route Log Progress Chart

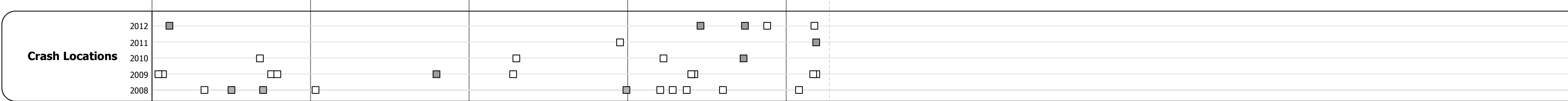
**DRAFT**

Please Note: Errors and Omissions May Exist.  
Contact the VTrans Mapping Unit with questions or concerns.

DISTRICT	TOWN	ROUTE
4	BETHEL	VT-107



Year	Segment 0-1	Segment 1-2	Segment 2-3	Segment 3-4	Segment 4-5	Segment 5-6
2012	3900		4500	5800	7400	
2011	3900		4500	5800	7400	
2010	3800		4400	5700	7300	
2009	3700		4500	5600	7000	
2008	3500		4500	5400	6700	



## DESCRIPTION BLOCK

**Bridge 12:**  
Stringer/multi-beam or girder - 1959  
Structure No. 200022001214042  
Length: 168'  
Width: 31.0'  
Facility Carried: VT 00107 ML  
Bridge Type: 2 SP ROLLED BEAM  
Features Intersected: LOCUST CREEK  
Surface: Bituminous  
Maintenance/Ownership: State

**Culvert 14:**  
Culvert - 1959  
Structure No. 300221001414041  
Length: 12'  
Under Clearance: 8.0'  
Facility Carried: VT 107  
Bridge Type: MULTIPLATE PIPE ARCH  
Features Intersected: CLEVELAND BROOK  
Maintenance: State

**Bridge 15:**  
Truss - thru - 1928  
Structure No. 200022001514042  
Length: 320'  
Height: 14.25'  
Width: 25.0'  
Facility Carried: VT 00107 ML  
Bridge Type: STEEL THRU TRUSS  
Features Intersected: WHITE RIVER  
1  
Surface: Bituminous  
Maintenance/Ownership: State

**Bridge 16:**  
Stringer/multi-beam or girder - 1940  
Structure No. 200022001614042  
Length: 41'  
Height: 0.0'  
Facility Carried: RAILROAD  
Bridge Type: ROLLED BEAM  
Features Intersected: N.E.C.R.R. OVER VT.107

<b>Historic Projects</b> Retreatment, Resurface, Unknown, Bituminous Mix, Skimmy Mix, Bituminous Seal, Bituminous, Concrete, Gravel, Surface Treated Gravel, Plant Mix, Reclaimed Base and Bituminous Concrete, Concrete	<b>Functional Class</b> 1-19 <b>Speed Zones</b> 25, 30, 35, 40, 45, 50, 55, 60, 65	<b>Curves</b> Left, Right <b>Grades</b> grade up, grade down	<b>Road Widths</b> (ft) <b>Traffic Counters</b> (counter ID)	<b>AAADT</b> (count) <b>Crash Locations</b> Fatal, Injury, Property Damage Only, Unknown Crash Type	<b>Mileage by Functional Class By Sheet</b> 022-1 6 - Rural - Minor Arterial 4.273 <b>Total Mileage: 4.273 mi</b>	<b>Mileage by Town By Sheet</b> BETHEL - V107-1404 4.273 of 4.273 <b>Total Mileage: 4.273 mi</b>	<b>DISTRICT</b> 4	<b>TOWN</b> BETHEL	<b>Date:</b> 05/22/14 <b>1 of 1</b> <b>TWN mileage:</b> 0.0 to 4.273	<b>ROUTE</b> VT-107 <b>ETE mileage:</b> 6.7 to 10.973
---	---	---	---	--	---	--	----------------------	-----------------------	--	---