

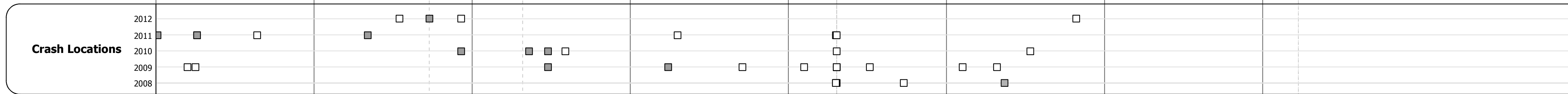



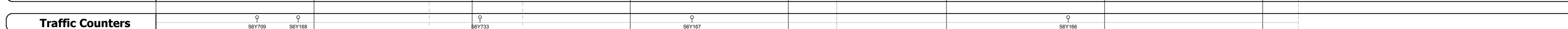

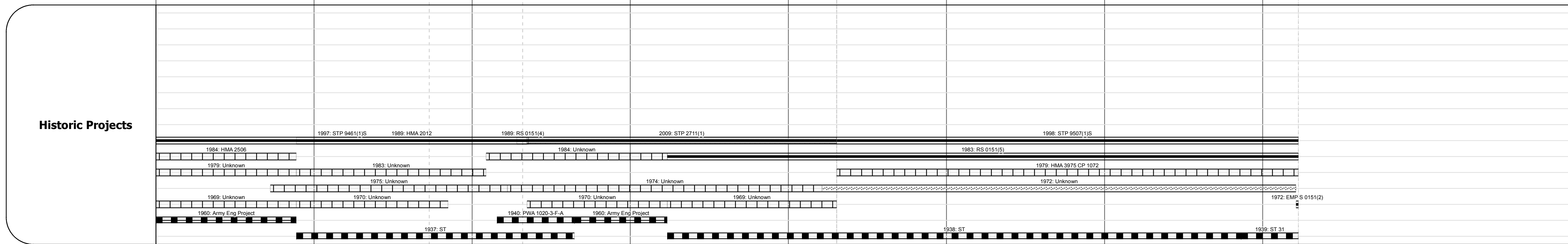
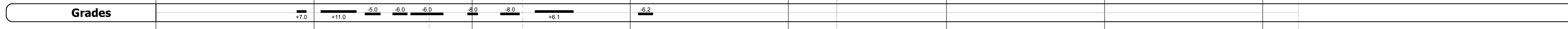
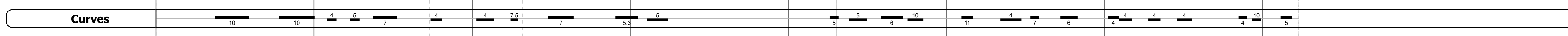
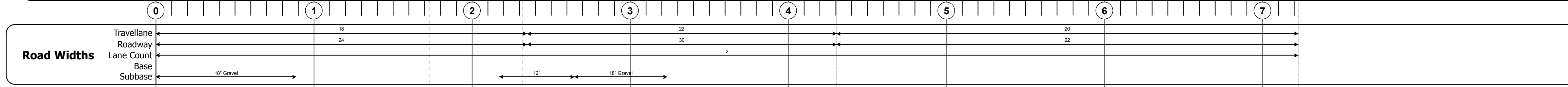
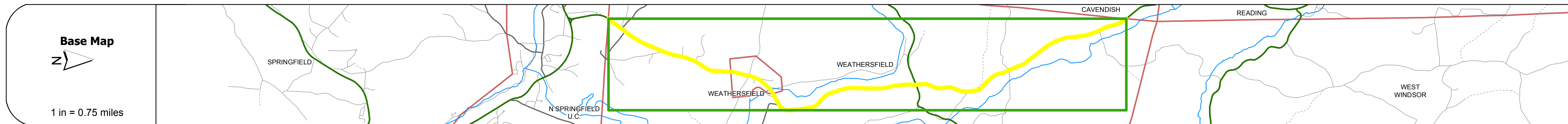
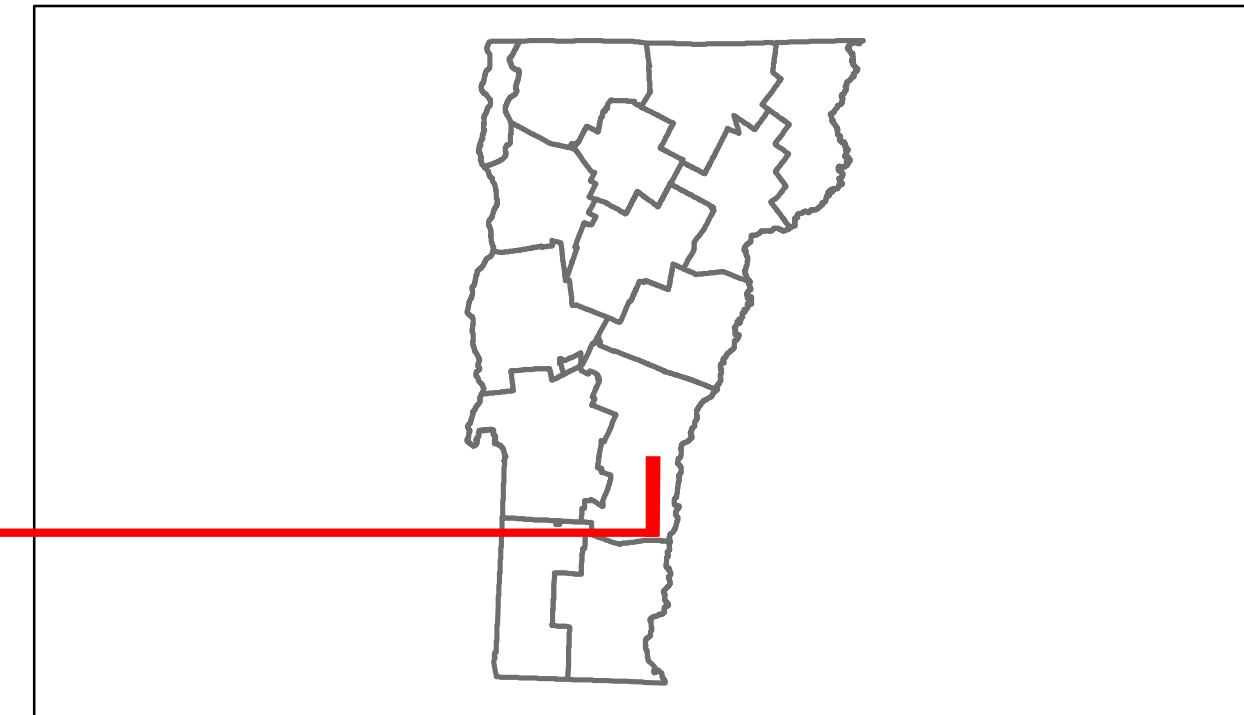


Route Log Progress Chart

DRAFT

Please Note: Errors and Omissions May Exist.
Contact the VTrans Mapping Unit with questions or concerns.

DISTRICT	TOWN	ROUTE
2	WEATHERSFIELD	VT-106



DESCRIPTION BLOCK

Culvert 6:
Culvert - 1960
Structure No. 300151000614201
Length: 12'
Under Clearance: 6.0'
Facility Carried: VT106
Bridge Type: RC BOX
Features Intersected: BROOK
Maintenance: State

Bridge 8:
Girder and floorbeam system - 1939
Structure No. 200151000814202
Length: 289'
Width: 34.7'
Facility Carried: VT 00106 ML
Bridge Type: STEEL GIRDER/FLOORBEAM
Features Intersected: BLACK RIVER
Surface: Bituminous
Maintenance/Ownership: State

Bridge 9:
Slab - 1924
Structure No. 300151000914201
Length: 18'
Width: 30.4'
Under Clearance: 3.58'
Facility Carried: VT106
Bridge Type: CONCRETE SLAB
Features Intersected: BROOK
Surface: Bituminous
Maintenance: State

Historic Projects Retreatment Resurface Unknown Bituminous Mix Skimny Mix Bituminous Seal	Functional Class 1 2 3 4 5 6 7 8 9 10 11 12 13 14 15 16 17 18 19	Curves Left Right	Road Widths (ft)	Traffic Counters (counter ID)	AADT (count)	Crash Locations Fatal Injury Property Damage Only Unknown Crash Type	Mileage by Functional Class By Sheet 0151 7 - Rural - Major collector 7.226	Mileage by Town By Sheet WEATHERSFIELD - V106-1420 7.226 of 7.226	DISTRICT 2	TOWN WEATHERSFIELD	Date: 05/22/14	ROUTE VT-106 ETE mileage: 3.798 to 11.024
Total Mileage: 7.226 mi						Total Mileage: 7.226 mi						

For More Information Contact - Vermont Agency of Transportation, Policy, Planning and Intermodal Development Division - Mapping Unit, 1 National Life Drive, Montpelier, VT 05633-5001 Telephone: 802-828-2600.