

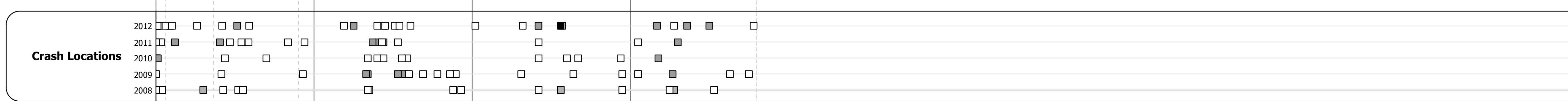
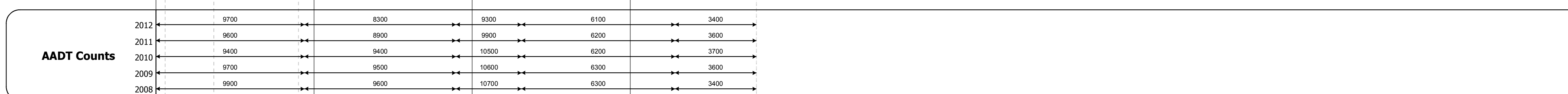

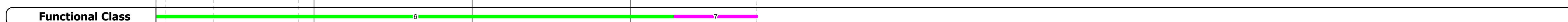





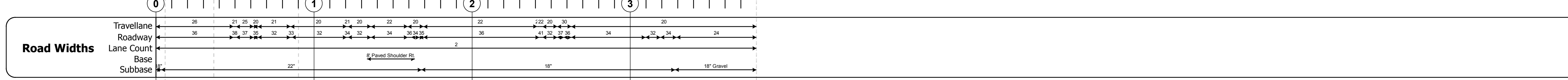
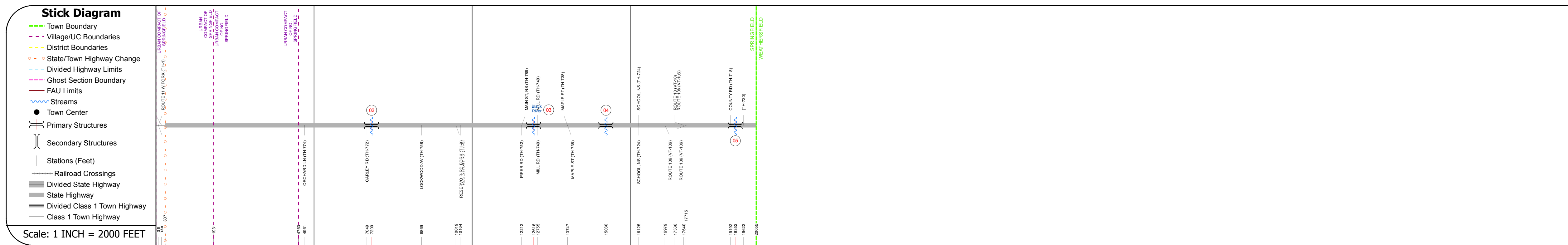
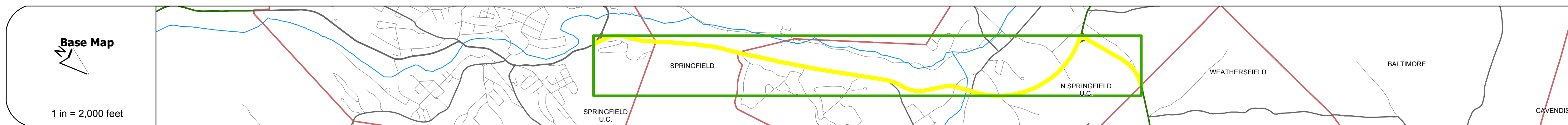
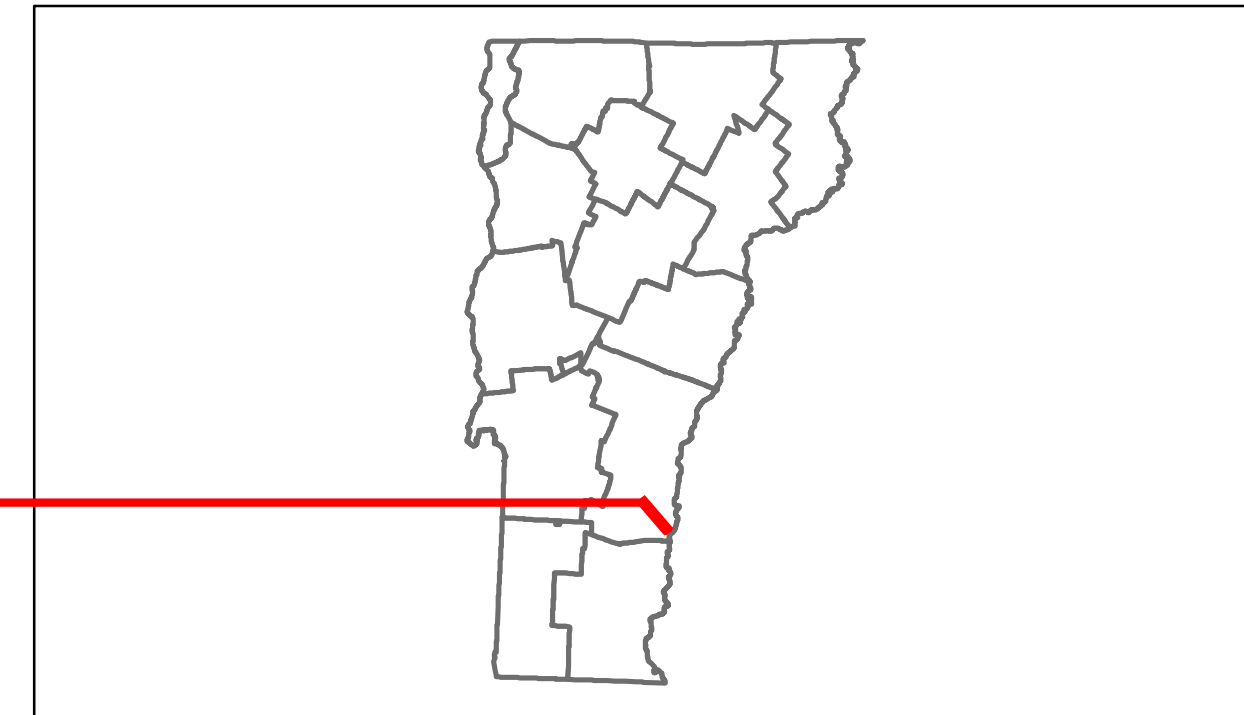


Route Log Progress Chart

DRAFT

Please Note: Errors and Omissions May Exist.
Contact the VTrans Mapping Unit with questions or concerns.

DISTRICT	TOWN	ROUTE
2	SPRINGFIELD	VT-106



DESCRIPTION BLOCK
<p>Culvert 2: Culvert - 1957 Structure No. 300162000214181 Length: 18' Under Clearance: 5.0' Facility Carried: VT106 Bridge Type: RC ARCH BOX Features Intersected: BROOK Maintenance: State</p> <p>Bridge 3: Stringer/multi-beam or girder - 1958 Structure No. 200016000314182 Length: 222' Width: 50.0' Facility Carried: VT 00106 ML Bridge Type: 3 SPAN ROLLED BEAM Features Intersected: BLACK RIVER Surface: Bituminous Maintenance/Ownership: State</p> <p>Culvert 4: Culvert - 1958 Structure No. 300162000414181 Length: 13' Under Clearance: 14.0' Facility Carried: VT106 Bridge Type: MULTI PLATE PIPE Features Intersected: BROOK Maintenance: State</p> <p>Culvert 5: Culvert - 1960 Structure No. 300151000514181 Length: 12' Under Clearance: 6.0' Facility Carried: VT 106 Bridge Type: RC BOX Features Intersected: BROOK Maintenance: State</p>

Historic Projects <ul style="list-style-type: none"> Retreatment Resurface Unknown Bituminous Mix Skimmy Mix Bituminous Seal Concrete Gravel Surface Treated Gravel Plant Mix Reclaimed Base and Bituminous Concrete 	Functional Class <ul style="list-style-type: none"> 1 (Blue) 2 (Red) 3 (Green) 4 (Yellow) 5 (Purple) 6 (Orange) 7 (Light Blue) 8 (Light Green) 9 (Light Yellow) 10 (Light Purple) 11 (Light Orange) 12 (Light Blue) 13 (Light Green) 14 (Light Yellow) 15 (Light Purple) 16 (Light Orange) 17 (Light Blue) 18 (Light Green) 19 (Light Yellow) 	Curves <ul style="list-style-type: none"> Left Right 	Road Widths (ft)	Traffic Counters (counter ID)	AADT (count)	Crash Locations <ul style="list-style-type: none"> Fatal Injury Property Damage Only Unknown Crash Type 	Mileage by Functional Class By Sheet 016-2 6 - Rural - Minor Arterial 3.283 0151 7 - Rural - Major Collector 0.515 Total Mileage: 3.798 mi	Mileage by Town By Sheet SPRINGFIELD - V106-1418 3.798 of 3.798 Total Mileage: 3.798 mi	DISTRICT 2	TOWN SPRINGFIELD	Date: 05/22/14	ROUTE VT-106 ETE mileage: 0.0 to 3.798
---	--	--	----------------------------	---	------------------------	---	---	---	----------------------	----------------------------	-----------------------	---

For More Information Contact - Vermont Agency of Transportation, Policy, Planning and Intermodal Development Division - Mapping Unit, 1 National Life Drive, Montpelier, VT 05633-5001 Telephone: 802-828-2600.