

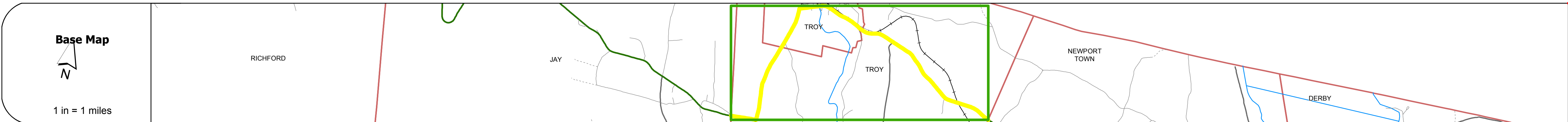
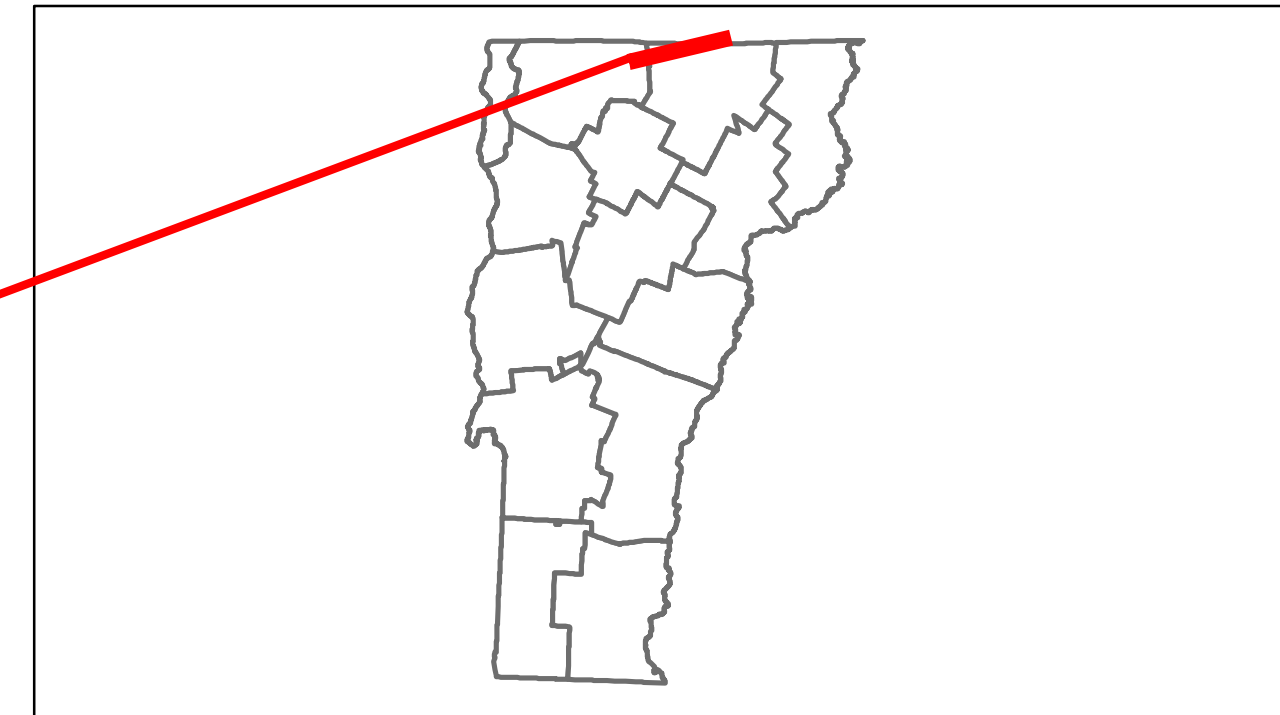


Route Log Progress Chart

DRAFT

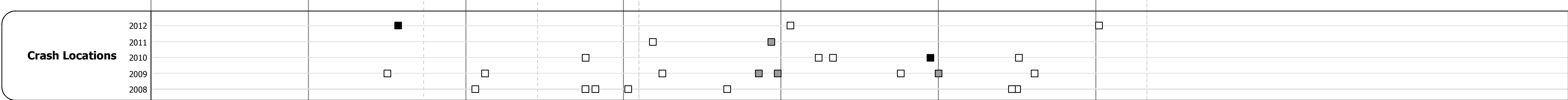
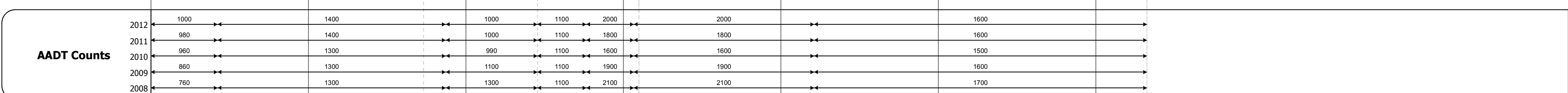




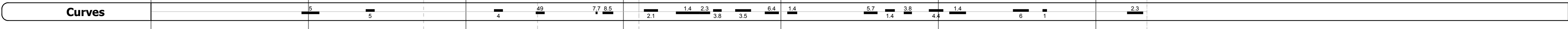
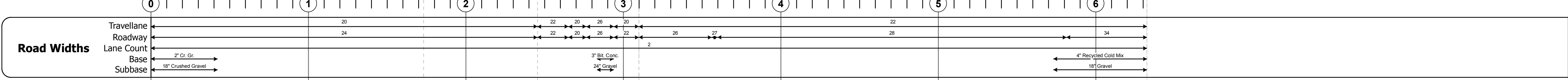
Please Note: Errors and Omissions May Exist.
Contact the VTrans Mapping Unit with questions or concerns.

DISTRICT	TOWN	ROUTE
9	TROY	VT-105



DESCRIPTION BLOCK

Bridge 54:
Stringer/multi-beam or girder - 1994
Structure No. 200034005410172
Length: 162'
Width: 31.6'
Facility Carried: VT 00105 ML
Bridge Type: WELDED PLATE GIRDER
Features Intersected: MISSISSQUOI RIVER
Surface: Bituminous
Maintenance/Ownership: Town



Historic Projects Retreatment, Resurface, Unknown, Bituminous Mix, Skimny Mix, Bituminous Seal, Bituminous, Concrete, Gravel, Surface Treated Gravel, Plant Mix, Reclaimed Base and Bituminous Concrete, Concrete	Functional Class 1, 2, 3, 4, 5, 6, 7, 8, 9, 10, 11, 12, 13, 14, 15, 16, 17, 18, 19	Curves Left, Right	Road Widths (ft)	Traffic Counters (counter ID)	AADT (count)	Mileage by Functional Class By Sheet 034-2 6 - Rural - Minor Arterial 6.325	Mileage by Town By Sheet TROY - V105-1017 6.325 of 6.325	DISTRICT 9	TOWN TROY	Date: 05/22/14	ROUTE VT-105 ETE mileage: 43.341 to 49.666
						Crash Locations Fatal, Injury, Property Damage Only, Unknown Crash Type	Total Mileage: 6.325 mi				