

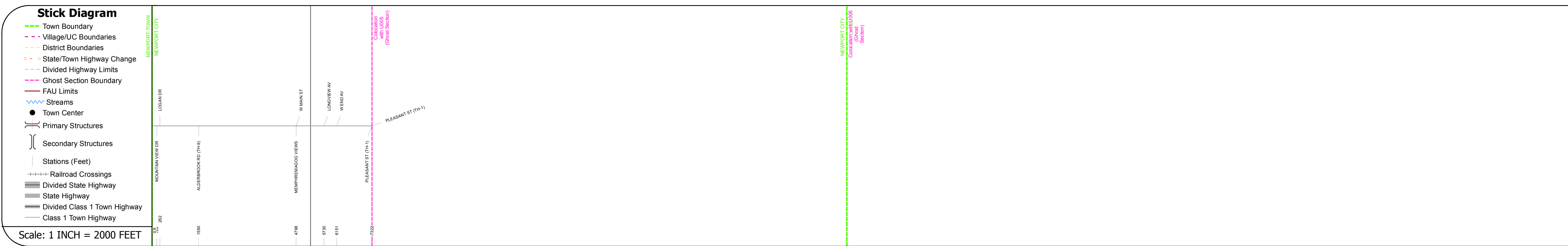
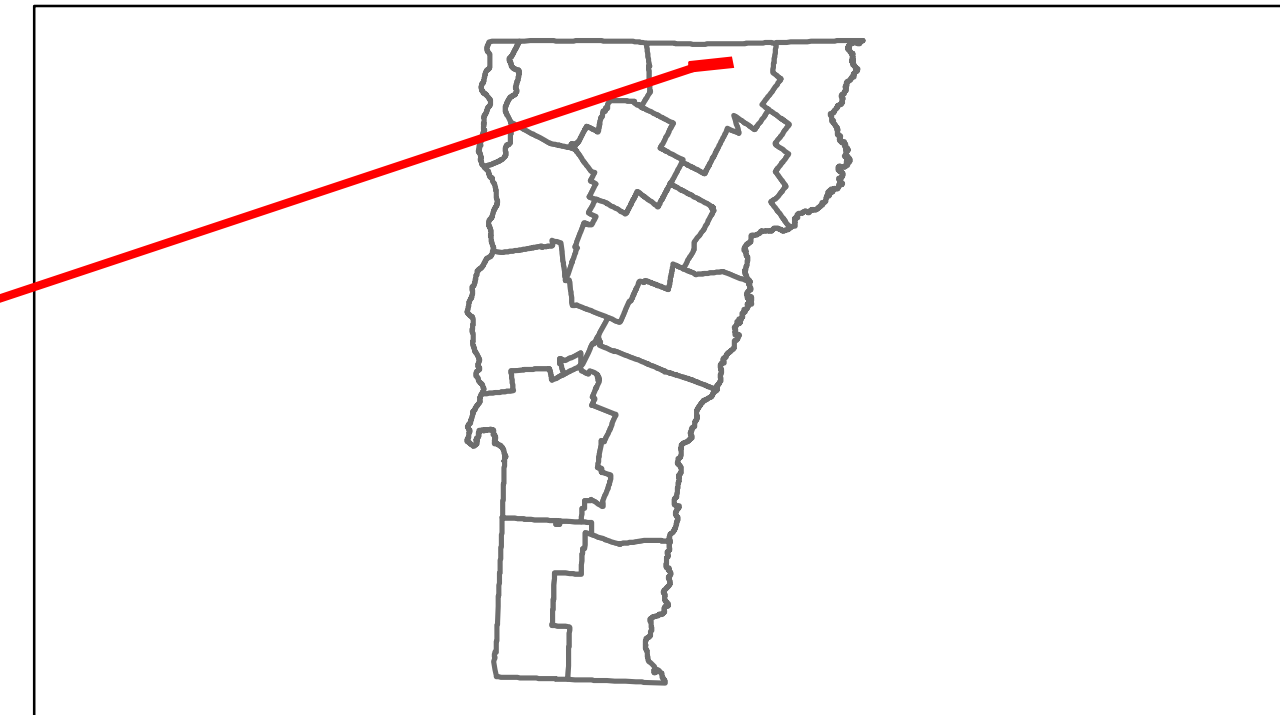


Route Log Progress Chart







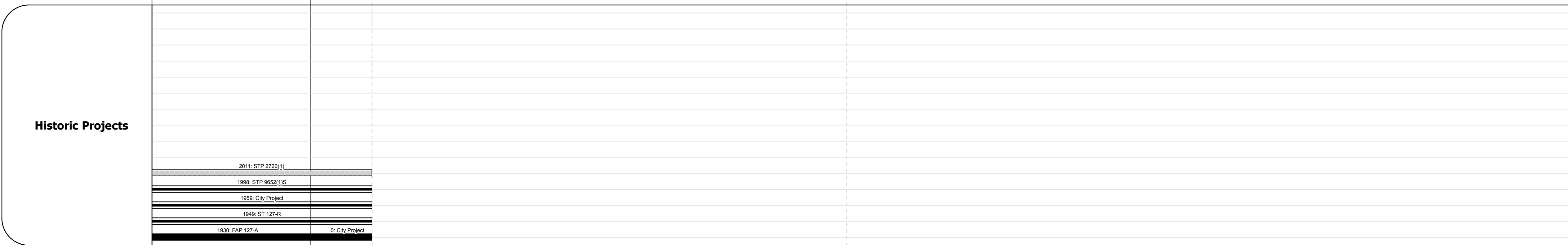



DRAFT

Please Note: Errors and Omissions May Exist.
Contact the VTrans Mapping Unit with questions or concerns.

DISTRICT	TOWN	ROUTE
9	NEWPORT CITY	VT-105



DESCRIPTION BLOCK



Historic Projects Retreatment, Resurface, Unknown, Bituminous Mix, Skimmy Mix, Bituminous Seal, Bituminous Concrete, Surface Treated Gravel, Plant Mix, Reclaimed Base and Bituminous Concrete, Concrete	Functional Class 1, 2, 3, 4, 5, 6, 7, 8, 9, 10, 11, 12, 13, 14, 15, 16, 17, 18, 19	Curves Left, Right	Road Widths (ft)	Traffic Counters (counter ID)	AADT (count)	Crash Locations Fatal, Injury, Property Damage Only, Unknown Crash Type	Mileage by Functional Class By Sheet 034-2 14 - Urban - Principal Arterial - other 1.387	Mileage by Town By Sheet NEWPORT CITY - V105-1015 1.387 of 1.387 Ghost Section - US-5 (0.885 to 3.880) 2.995	DISTRICT 9	TOWN NEWPORT CITY	Date: 05/22/14	ROUTE VT-105 ETE mileage: 56.411 to 57.798
							Total Mileage: 1.387 mi	Total Mileage: 1.387 mi	1 of 1 TWN mileage: 0.0 to 1.387			