

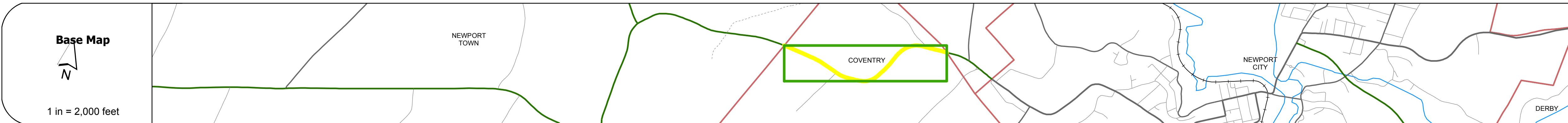
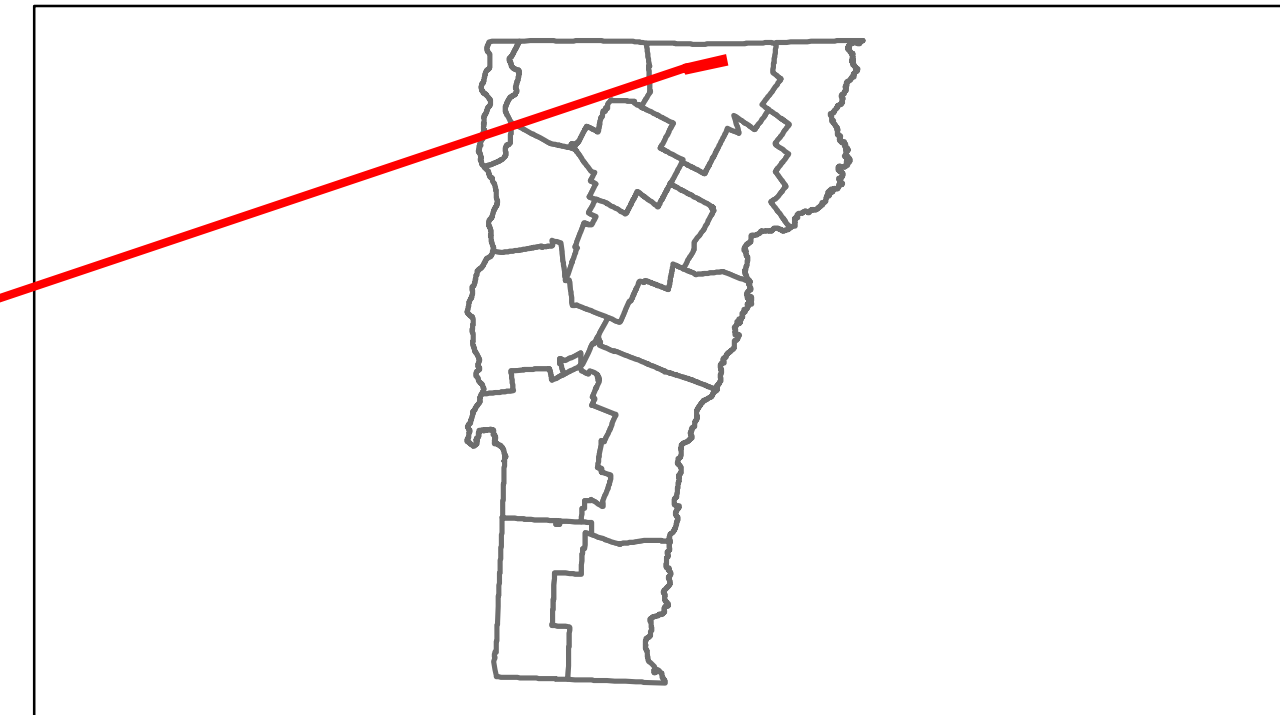


Route Log Progress Chart



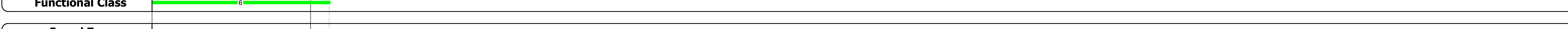





DRAFT

Please Note: Errors and Omissions May Exist.
Contact the VTrans Mapping Unit with questions or concerns.

DISTRICT	TOWN	ROUTE
9	COVENTRY	VT-105



DESCRIPTION BLOCK



Historic Projects Retreatment, Resurface, Unknown, Bituminous Mix, Skimmy Mix, Bituminous Seal, Bituminous Concrete, Concrete, Gravel, Surface Treated Gravel, Plant Mix, Reclaimed Base and Bituminous Concrete, Concrete	Functional Class 1, 2, 3, 4, 5, 6, 7, 8, 9, 10, 11, 12, 13, 14, 15, 16, 17, 18, 19	Curves Left, Right	Road Widths (ft)	Traffic Counters (counter ID)	AADT (count)	Crash Locations Fatal, Injury, Property Damage Only, Unknown Crash Type	Mileage by Functional Class By Sheet 034-2 6 - Rural - Minor Arterial 1.117	Mileage by Town By Sheet COVENTRY - V105-1005 1.117 of 1.117	DISTRICT 9	TOWN COVENTRY	Date: 05/22/14	ROUTE VT-105 ETE mileage: 54.908 to 56.025
							Total Mileage: 1.117 mi	Total Mileage: 1.117 mi	1 of 1 TWN mileage: 0.0 to 1.117			