

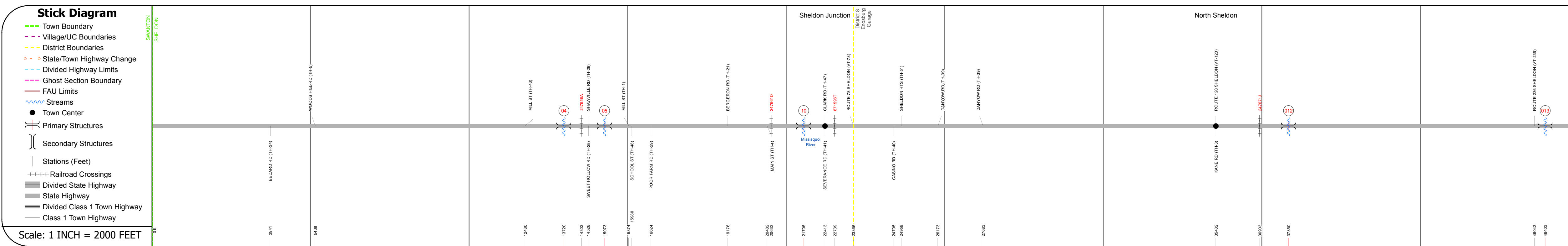
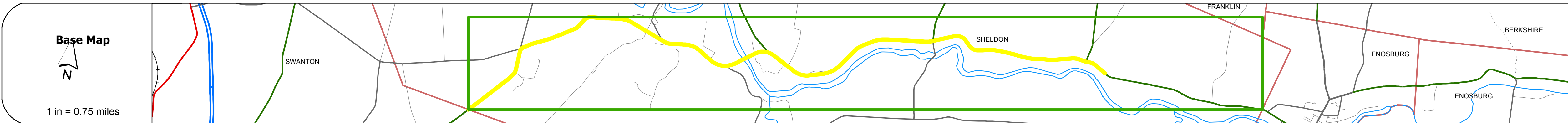
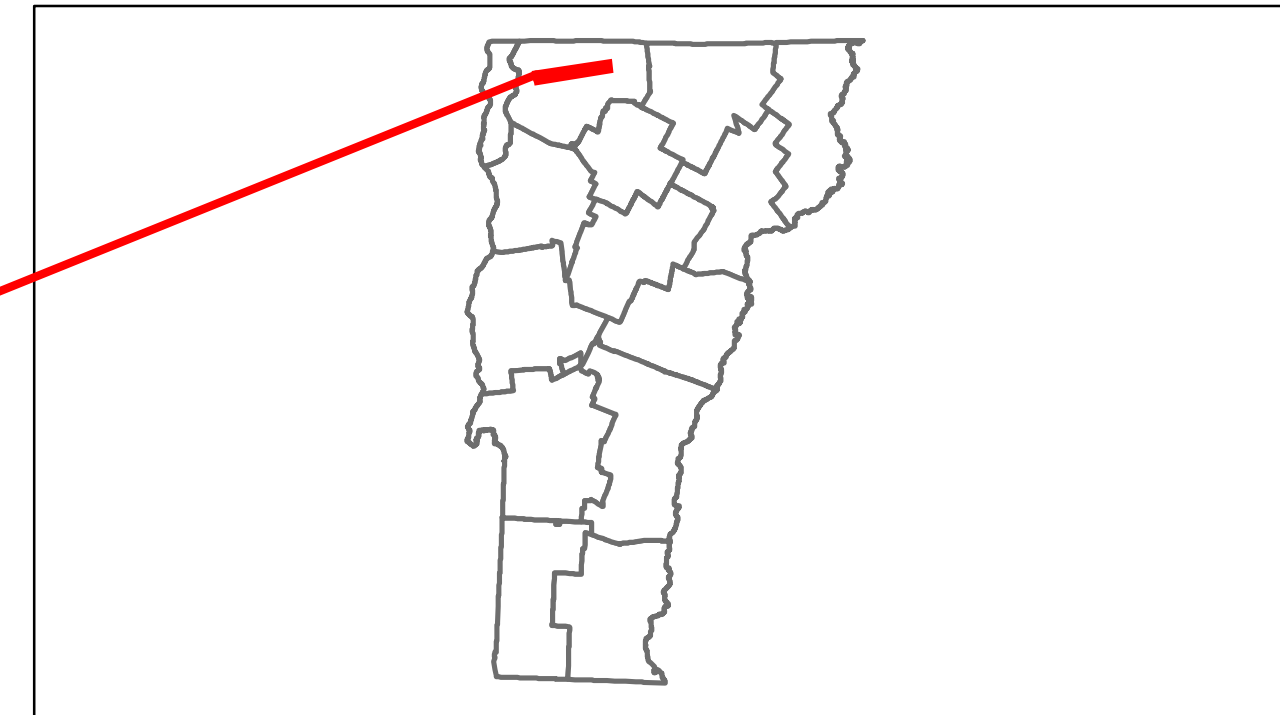


Route Log Progress Chart

DRAFT

Please Note: Errors and Omissions May Exist.
Contact the VTrans Mapping Unit with questions or concerns.

DISTRICT	TOWN	ROUTE
8	SHELDON	VT-105



DESCRIPTION BLOCK



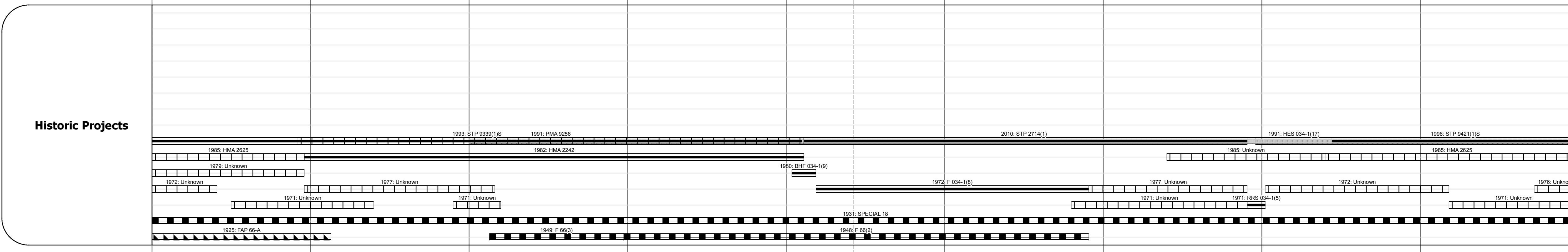
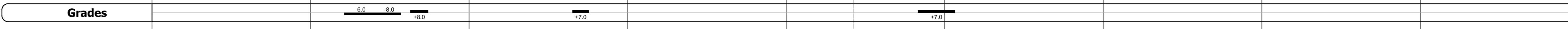
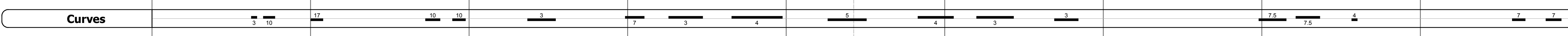
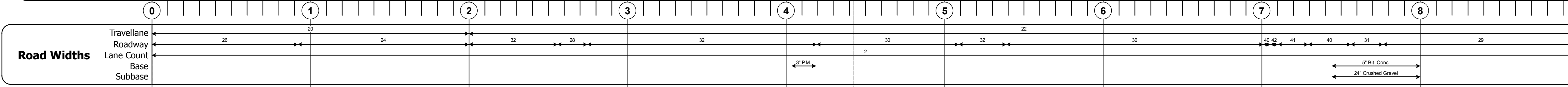
Culvert 4:
Culvert - 1947
Structure No. 300034000406141
Length: 12'
Under Clearance: 10.0'
Facility Carried: VT105
Bridge Type: RC BOX
Features Intersected: BROOK
Maintenance: State

Culvert 5:
Culvert - 1947
Structure No. 300034000506141
Length: 6'
Under Clearance: 6.0'
Facility Carried: VT105
Bridge Type: ACCOMP
Features Intersected: CATTLE PASS
Maintenance: State

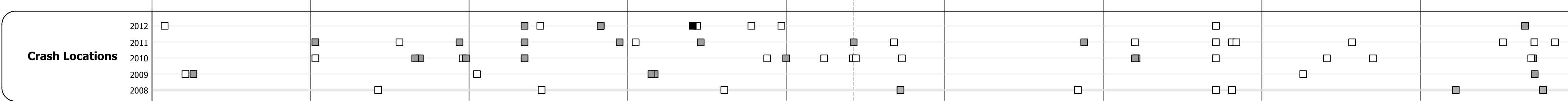
Bridge 10:
Girder and floorbeam system - 1947
Structure No. 200034001006142
Length: 605'
Width: 28.9'
Facility Carried: VT 00105 ML
Bridge Type: 4SPN CONT TWO GIRDER
Features Intersected: MISSISSQUOI RIVER
Maintenance/Ownership: State

Culvert 12:
Culvert - 1931
Structure No. 300034001206141
Length: 13'
Under Clearance: 7.0'
Facility Carried: VT105
Bridge Type: RC BOX
Features Intersected: BROOK
Surface: Bituminous
Maintenance: State

Culvert 13:
Culvert - 1924
Structure No. 300034001306141
Length: 6'
Under Clearance: 6.0'
Facility Carried: VT105
Bridge Type: ACCOMP
Features Intersected: BROOK
Maintenance: State



Year	034-1	034-2	034-3	034-4	034-5	034-6	034-7	034-8	034-9	034-10
2012	4800	6100	5100	5400	5200	5700	5300	5100	5100	5100
2011	4700	6100	5400	5400	5200	5800	5100	5100	5100	5100
2010	4600	6000	5600	5300	5200	5800	4900	5000	5000	5000
2009	4700	6100	5700	5300	5200	5800	5000	5100	5100	5100
2008	4800	6100	5700	5200	5100	5800	5000	5200	5200	5200



Historic Projects Retreatment, Resurface, Unknown, Bituminous Mix, Skippy Mix, Bituminous Seal, Bituminous Concrete, Surface Treated Gravel, Plant Mix, Reclaimed Base and Bituminous Concrete, Concrete	Functional Class 1, 2, 3, 4, 5, 6, 7, 8, 9, 10, 11, 12, 13, 14, 15, 16, 17, 18, 19	Curves Left, Right	Road Widths (ft)	Traffic Counters (counter ID)	AADT (count)	Crash Locations Fatal, Injury, Property Damage Only, Unknown Crash Type	Mileage by Functional Class By Sheet 034-1 6 - Rural - Minor Arterial 9.000	Mileage by Town By Sheet SHELDON - V105-0614 9.0 of 11.015	DISTRICT 8	TOWN SHELDON	Date: 05/22/14	ROUTE VT-105 ETE mileage: 5.853 to 14.853
						Total Mileage: 9.000 mi		Total Mileage: 9.0 mi		1 of 2 TWN mileage: 0.0 to 9.0		