

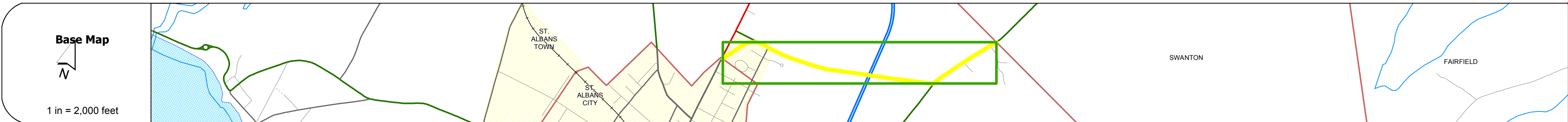
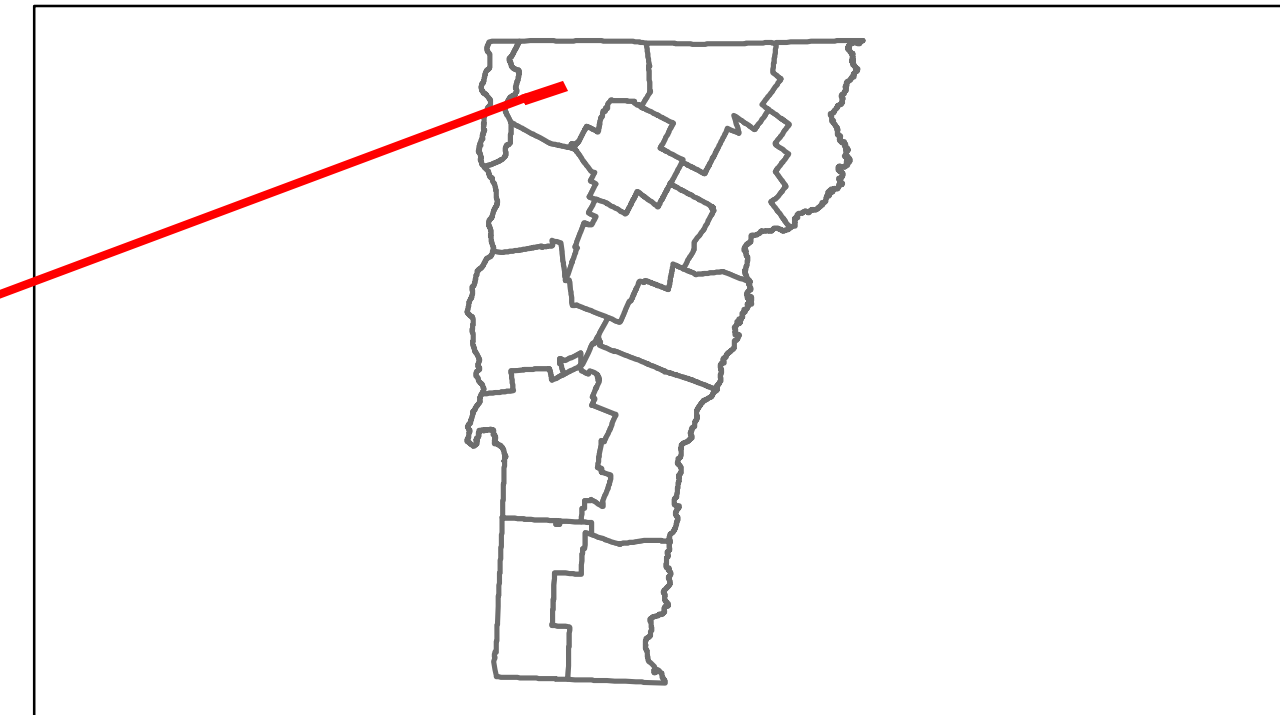


# Route Log Progress Chart



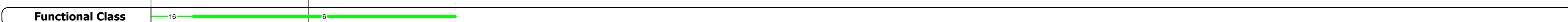





**DRAFT**

Please Note: Errors and Omissions May Exist.  
Contact the VTrans Mapping Unit with questions or concerns.

DISTRICT	TOWN	ROUTE
8	ST. ALBANS TOWN	VT-105



DESCRIPTION BLOCK	
<p><b>Bridge 1:</b> Stringer/multi-beam or girder - 1967 Structure No. 20003400106132 Length: 226' Width: 30.2' Under Clearance: 16.08' Facility Carried: VT 00105 ML Bridge Type: 2 SPAN CONT WELD GIR Features Intersected: 189 UNDER VT-105 Surface: Bituminous Maintenance/Ownership: State</p>	<p><b>Culvert 1A:</b> Culvert - 1967 Structure No. 300034001A06131 Length: 6' Under Clearance: 6.0' Facility Carried: VT105 Bridge Type: ACCGMP Features Intersected: HUNGERFORD BROOK Maintenance: State</p>



Historic Projects	Functional Class	Curves	Road Widths	AADT	Mileage by Functional Class By Sheet	Mileage by Town By Sheet	DISTRICT	TOWN	Date: 05/22/14	ROUTE													
<ul style="list-style-type: none"> <li>Retreatment</li> <li>Resurface</li> <li>Unknown</li> <li>Bituminous Mix</li> <li>Skimny Mix</li> <li>Bituminous Seal</li> <li>Concrete</li> <li>Gravel</li> <li>Surface Treated Gravel</li> <li>Plant Mix</li> <li>Reclaimed Base and Bituminous Concrete</li> <li>Concrete</li> </ul>	<ul style="list-style-type: none"> <li>1</li> <li>2</li> <li>6</li> <li>7</li> <li>8</li> <li>11</li> <li>12</li> <li>14</li> <li>16</li> <li>17</li> <li>19</li> </ul>	<ul style="list-style-type: none"> <li>Left</li> <li>Right</li> <li>grade up</li> <li>grade down</li> </ul>	<ul style="list-style-type: none"> <li>(ft)</li> <li>Traffic Counters (counter ID)</li> </ul>	<ul style="list-style-type: none"> <li>Fatal</li> <li>Injury</li> <li>Property Damage Only</li> <li>Unknown Crash Type</li> </ul>	<table border="1"> <tr> <td>034-1</td> <td>6 - Rural - Minor Arterial</td> <td>1.658</td> </tr> <tr> <td>034-1</td> <td>16 - Urban - Minor Arterial</td> <td>0.272</td> </tr> <tr> <td colspan="2"><b>Total Mileage:</b></td> <td><b>1.930 mi</b></td> </tr> </table>	034-1	6 - Rural - Minor Arterial	1.658	034-1	16 - Urban - Minor Arterial	0.272	<b>Total Mileage:</b>		<b>1.930 mi</b>	<table border="1"> <tr> <td>ST. ALBANS TOWN - v105-0613</td> <td>1.93 of 1.93</td> </tr> <tr> <td><b>Total Mileage:</b></td> <td><b>1.93 mi</b></td> </tr> </table>	ST. ALBANS TOWN - v105-0613	1.93 of 1.93	<b>Total Mileage:</b>	<b>1.93 mi</b>	<b>8</b>	<b>ST. ALBANS TOWN</b>	<b>1 of 1</b> TWN mileage: 0.0 to 1.93	<b>VT-105</b> ETE mileage: 0.023 to 1.953
034-1	6 - Rural - Minor Arterial	1.658																					
034-1	16 - Urban - Minor Arterial	0.272																					
<b>Total Mileage:</b>		<b>1.930 mi</b>																					
ST. ALBANS TOWN - v105-0613	1.93 of 1.93																						
<b>Total Mileage:</b>	<b>1.93 mi</b>																						