



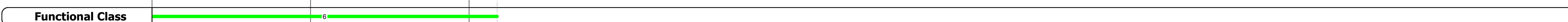





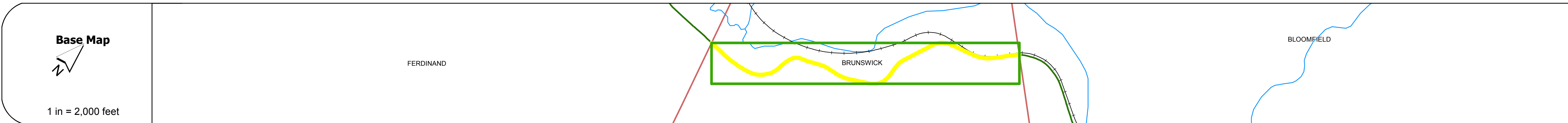
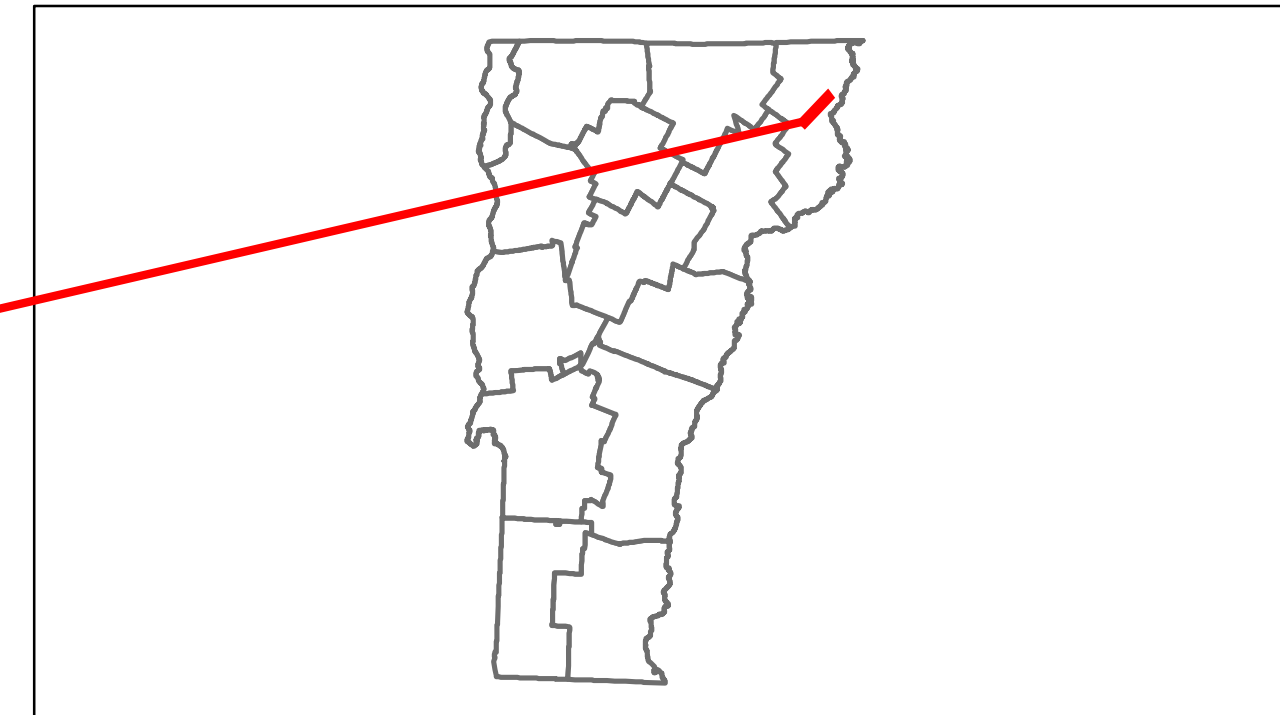


Route Log Progress Chart

DRAFT

Please Note: Errors and Omissions May Exist.
Contact the VTrans Mapping Unit with questions or concerns.

DISTRICT	TOWN	ROUTE
9	BRUNSWICK	VT-105



DESCRIPTION BLOCK

Historic Projects Retreatment, Resurface, Unknown, Bituminous Mix, Skimmy Mix, Bituminous Seal, Bituminous Concrete, Surface Treated Gravel, Plant Mix, Reclaimed Base and Bituminous Concrete, Concrete	Functional Class 1, 2, 6, 7, 8, 11, 12, 14, 16, 17, 19	Curves Left, Right	Road Widths (ft)	AADT (count)	Mileage by Functional Class By Sheet 034-3 6 - Rural - Minor Arterial 2.177	Mileage by Town By Sheet BRUNSWICK - V105-0505 2.177 of 2.177	DISTRICT 9	TOWN BRUNSWICK	Date: 05/22/14	ROUTE VT-105 ETE mileage: 86.692 to 88.869
Total Mileage: 2.177 mi						Total Mileage: 2.177 mi		1 of 1 TWN mileage: 0.0 to 2.177		