

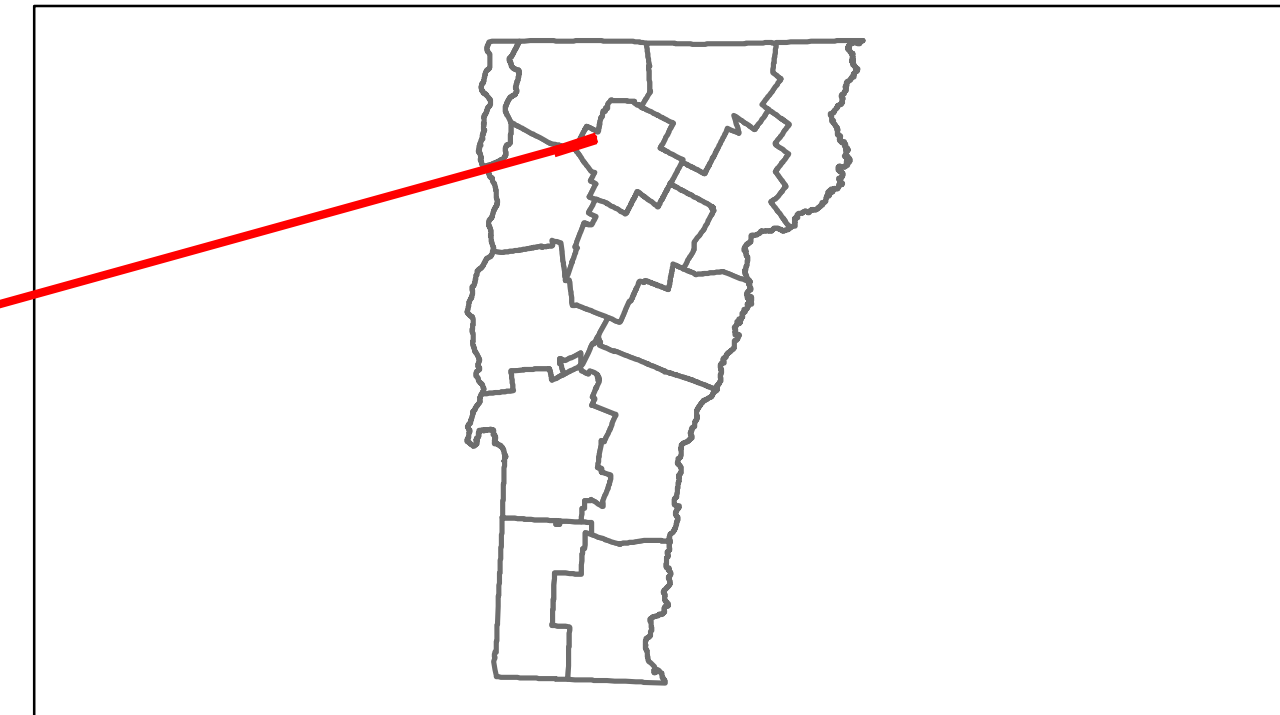


Route Log Progress Chart

DRAFT

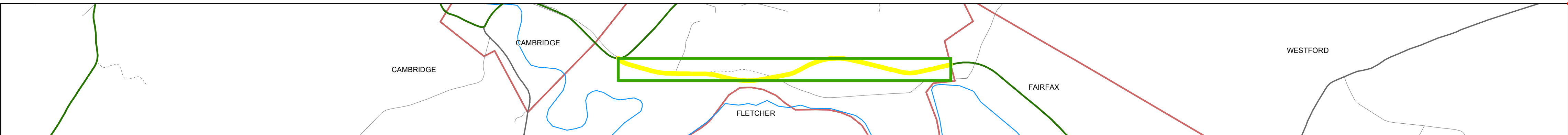
Please Note: Errors and Omissions May Exist.
Contact the VTrans Mapping Unit with questions or concerns.

DISTRICT	TOWN	ROUTE
8	CAMBRIDGE	VT-104



Base Map

1 in = 2,000 feet



Stick Diagram

- Town Boundary
- Village/UC Boundaries
- District Boundaries
- State/Town Highway Change
- Divided Highway Limits
- Ghost Section Boundary
- FAU Limits
- Streams
- Town Center
- Primary Structures
- Secondary Structures
- Stations (Feet)
- Railroad Crossings
- Divided State Highway
- State Highway
- Divided Class 1 Town Highway
- Class 1 Town Highway



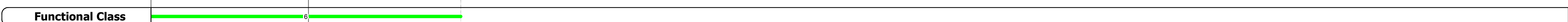





Scale: 1 INCH = 2000 FEET



DESCRIPTION BLOCK

Culvert 2:
Culvert - 1956
Structure No. 300023000208021
Length: 6'
Under Clearance: 6.0'
Facility Carried: VT104
Bridge Type: ACCOMP
Features Intersected: CATTLE PASS/BROOK
Maintenance: State

Culvert 2A:
Culvert - 1956
Structure No. 300023002A08021
Length: 6'
Under Clearance: 6.0'
Facility Carried: VT104
Bridge Type: ACCOMP
Features Intersected: CATTLE PASS/BROOK
Maintenance: State



<p>Historic Projects</p> <ul style="list-style-type: none"> Retreatment Resurface Unknown Bituminous Mix Skimny Mix Bituminous Seal Gravel Surface Treated Gravel Plant Mix Reclaimed Base and Bituminous Concrete Concrete 	<p>Functional Class</p> <ul style="list-style-type: none"> 1 2 3 4 5 6 7 8 9 10 11 12 13 14 15 16 17 18 19 <p>Speed Zones</p> <ul style="list-style-type: none"> 25 30 35 40 45 50 55 60 65 	<p>Curves</p> <ul style="list-style-type: none"> Left Right <p>Grades</p> <ul style="list-style-type: none"> grade up grade down 	<p>Road Widths</p> <p>(ft)</p>	<p>Traffic Counters</p> <p>(counter ID)</p>	<p>AADT</p> <p>(count)</p>	<p>Crash Locations</p> <ul style="list-style-type: none"> Fatal Injury Property Damage Only Unknown Crash Type 	<p>Mileage by Functional Class By Sheet</p> <p>023-1 6 - Rural - Minor Arterial 1.967</p>	<p>Mileage by Town By Sheet</p> <p>CAMBRIDGE - V104-0802 1.967 of 1.967</p>	<p>DISTRICT</p> <p>8</p>	<p>TOWN</p> <p>CAMBRIDGE</p>	<p>Date: 05/22/14</p>	<p>ROUTE</p> <p>VT-104</p>
							<p>Total Mileage: 1.967 mi</p>		<p>Total Mileage: 1.967 mi</p>		<p>1 of 1</p> <p>TWN mileage: 0.0 to 1.967</p>	<p>ETE mileage: 0.0 to 1.967</p>